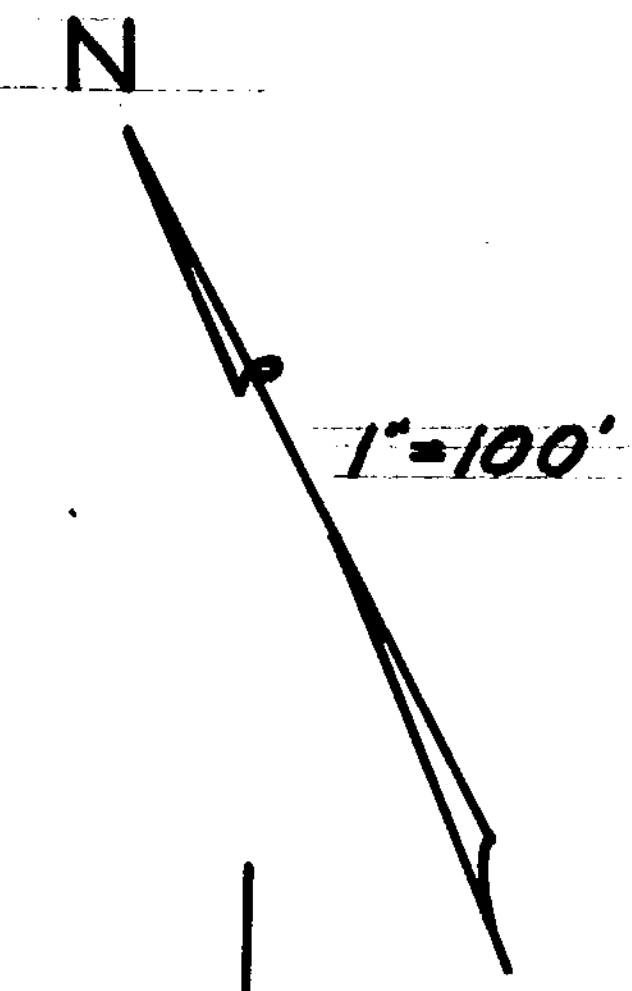
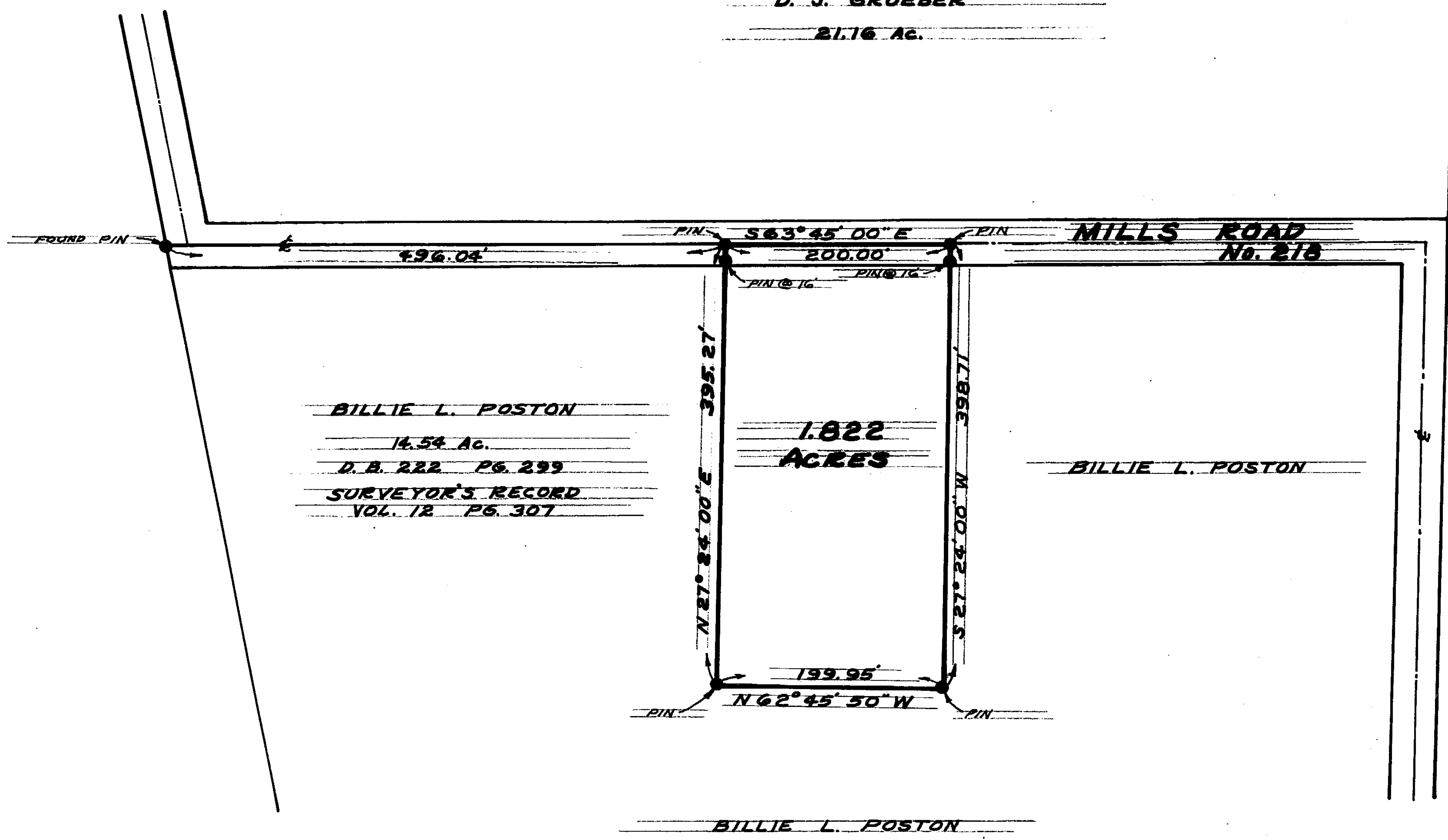


CLINTON COUNTY ENGINEERS
 RECORD OF LAND DIVISION
 VOLUME 14 PLAT NO. 36
 DATE 3-31-76
 SCALE 1"=100'

DEED REFERENCE
 DEED BOOK _____ PAGE _____
 TOWNSHIP CHESTER
 MILITARY SURVEY NO. 777



D. J. GRUEBER
21.76 AC.



BILLIE L. POSTON
14.54 AC.
D.B. 222 PG. 299
SURVEYOR'S RECORD
VOL. 12 PG. 307

BILLIE L. POSTON

BILLIE L. POSTON

I, BILLIE L. POSTON, HEREBY CERTIFY THAT I AM THE OWNER OF THE REAL ESTATE SHOWN IN THIS PLAT AND THAT SUCH SUBDIVISION OF SAID REAL ESTATE IS FOR THE PURPOSE OF IMMEDIATE OR FUTURE TRANSFER OF OWNERSHIP.

Billie L. Poston

STATE OF OHIO
 COUNTY OF CLINTON SS:
 ON THIS 30th DAY OF April 1976, BEFORE ME A NOTARY PUBLIC, IN AND FOR SAID COUNTY AND STATE PERSONALLY APPEARED BILLIE L. POSTON AND ACKNOWLEDGED THE SIGNING OF THIS PLAT TO BE HIS FREE AND VOLUNTARY ACT AND DEED.
 WITNESS MY HAND AND OFFICIAL SEAL ON THE DAY AND DATE ABOVE WRITTEN.
William M. ... MY COMMISSION EXPIRES Indefinite
 NOTARY PUBLIC, 1976

RECEIVED BY THE BOARD OF COMMISSIONERS OF CLINTON COUNTY, OHIO 4-3 1976.

Walter L. Rannells
 CLERK

APPROVED 4-2 1976.


D. M. F. J.
David E. Bailey
 CLINTON COUNTY COMMISSIONERS

SURVEY PLAT OF
 PART OF BILLIE L. POSTON LANDS
 MILITARY SURVEY No. 777
 CHESTER TOWNSHIP
 CLINTON COUNTY, OHIO
 FOR
 BOBBY W. POSTON

I HEREBY CERTIFY THIS TO BE A CORRECT PLAT OF A SURVEY MADE UNDER MY DIRECTION IN MARCH, 1976.

Richard D. Roll
 REGISTERED SURVEYOR No. 4957

APPROVED FOR TRANSFER
 Clinton County Engineer
 Per E. D. R. 4-2-76



CLINCO
 ENGINEERS - SURVEYORS

62 1/2 E. SUGARTREE ST. WILMINGTON, OHIO

SCALE 1"=100'	DRAWN BY J.G.	CHECKED BY E. D. R.
DATE 31-MARCH-76	DRWG. C-3464	