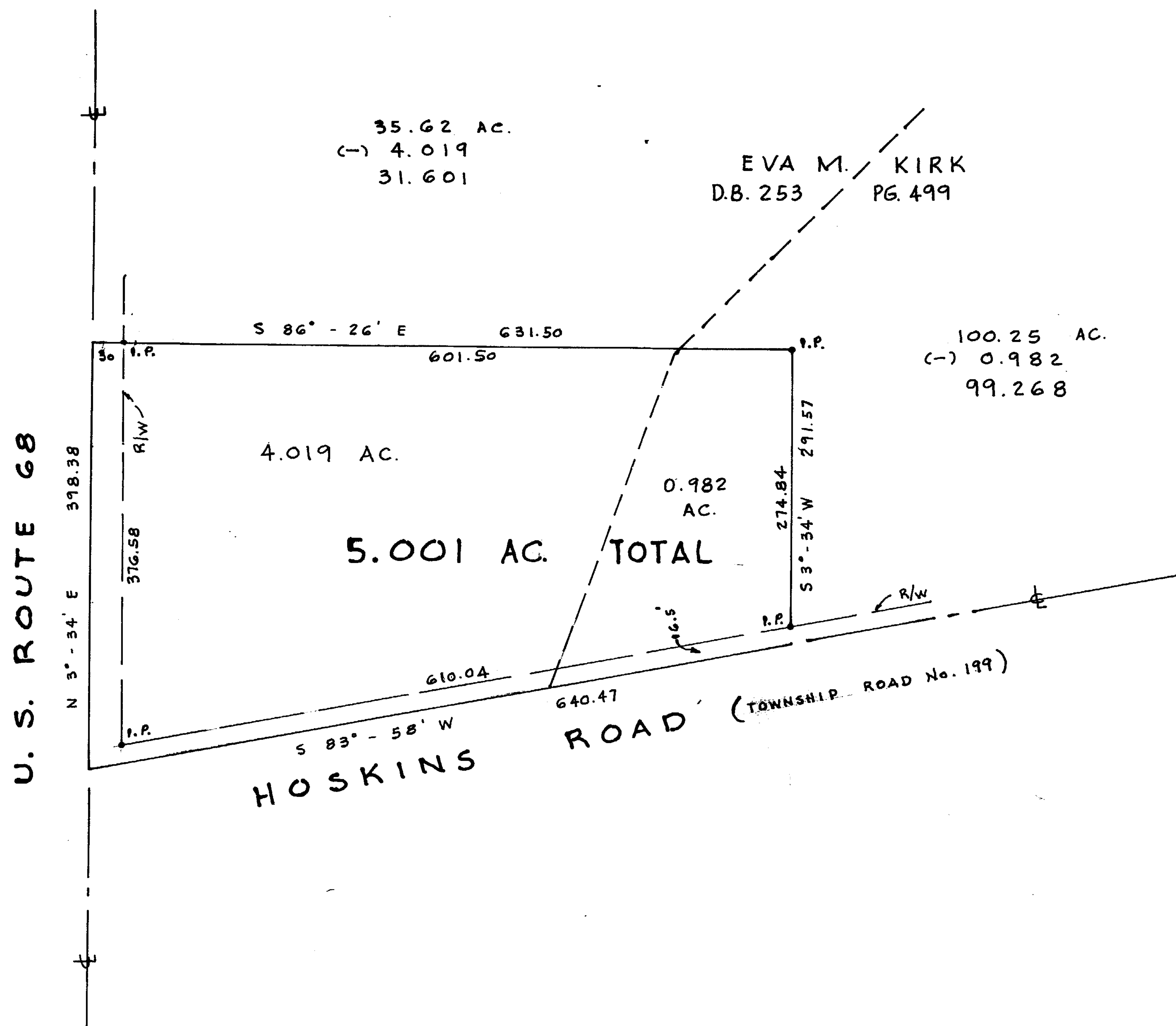



VOLUME 14 PLAT No. 359  
 CLINTON COUNTY ENGINEERS  
 RECORD OF LAND DIVISION

DATE NOVEMBER 1977  
 SCALE 1" = 100'  
 DEED REFERENCE  
 DEED BOOK PAGE  
 TOWNSHIP - UNION  
 MILITARY SURVEY NUMBER 523



APPROVAL


CLINTON COUNTY COMMISSIONERS

DATE \_\_\_\_\_  
 DATE \_\_\_\_\_  
 DATE \_\_\_\_\_

APPROVED FOR ACCURACY  
 Clinton County Engineer  
 Per *L. Smith* 11-16-77

17-730

*James C. McCraw*  
 REGISTERED SURVEYOR



SURVEY FOR : JOHN HOWELL

**JAMES C. McCRAW & ASSC.**  
**LAND SURVEYS**

5793 REDBIRD CT. DAYTON, OHIO 45431  
 254-7384 253-1428

DATE NOV. 1977 SCALE 1" = 100'