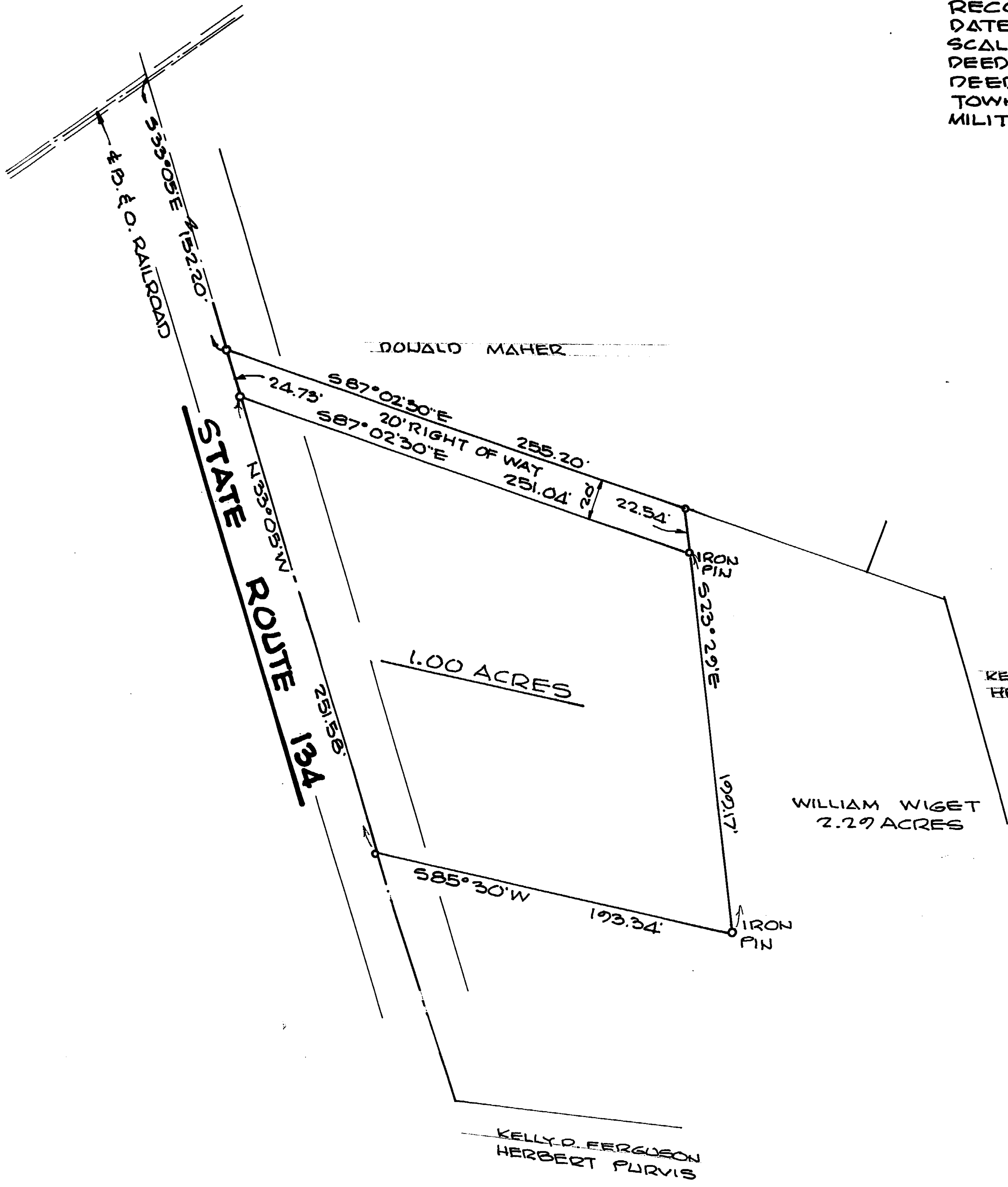
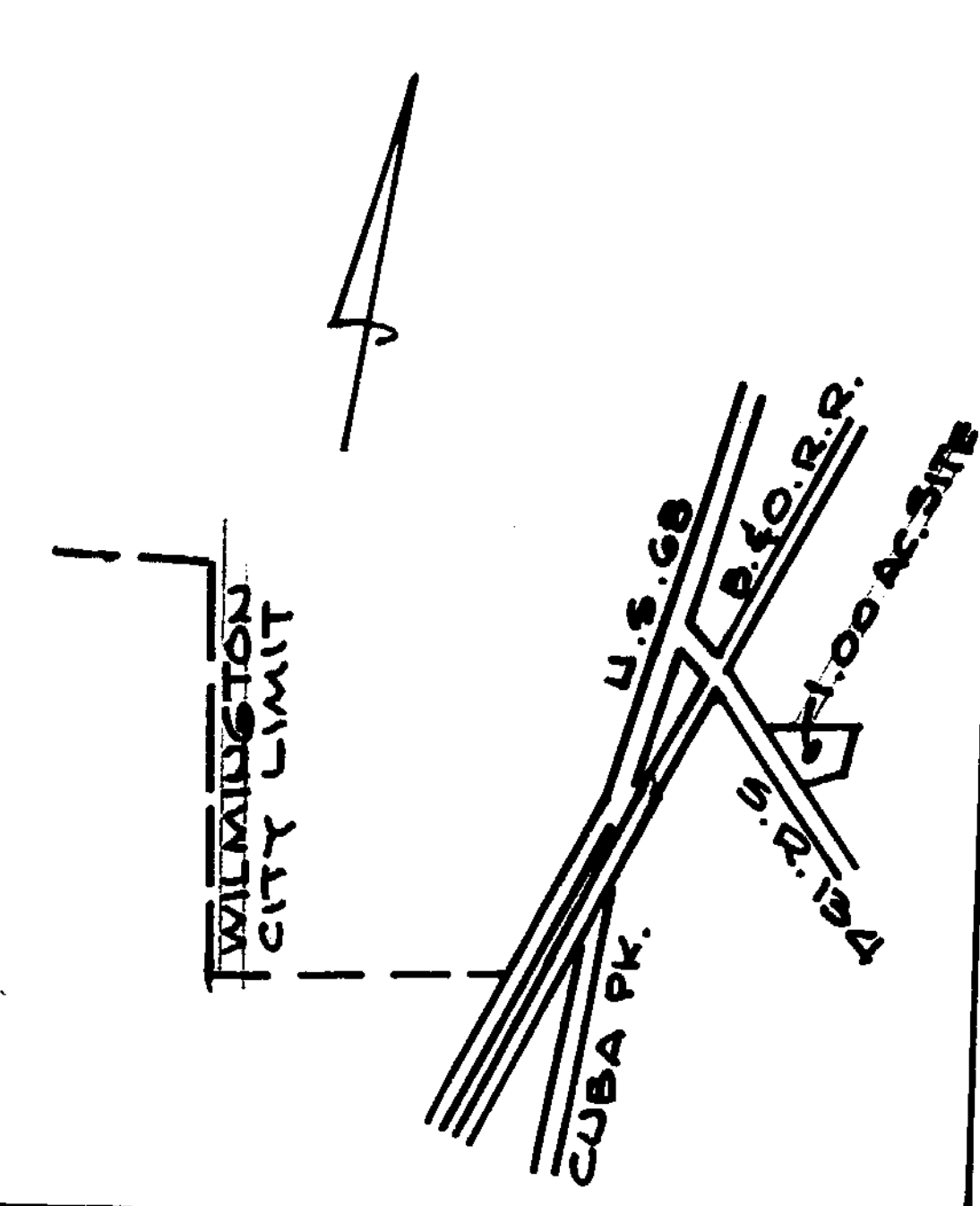


VOLUME 14 PLAT NO. 319  
 CLINTON COUNTY ENGINEER'S  
 RECORD OF LAND DIVISION  
 DATE 8-29-77  
 SCALE 1" = 50'  
 DEED REFERENCE  
 DEED BOOK PAGE  
 TOWNSHIP UNION  
 MILITARY SURVEY 2471



WE, THE UNDERSIGNED, OWNERS OF THE LAND SHOWN HEREON AND CERTIFY THAT THE SUBDIVISION OF SAID LAND IS FOR THE PURPOSE OF IMMEDIATE OR FUTURE TRANSFER OF OWNERSHIP.


*William Wiget*  
*Renee F Wiget*

KELLY D. FERGUSON  
 HERBERT PURVIS

STATE OF OHIO  
 COUNTY OF CLINTON S.S.  
 ON THIS 2nd DAY OF September 1977,  
 BEFORE ME A NOTARY PUBLIC IN AND  
 FOR SAID COUNTY AND STATE PERSON-  
 ALLY APPEARED THE ABOVE SIGNED  
 AND ACKNOWLEDGED THE SIGNING OF  
 THIS PLAT TO BE THEIR FREE AND  
 VOLUNTARY ACT AND DEED.  
 WITNESS MY HAND AND OFFICIAL SEAL  
 ON THE DAY AND DATE ABOVE WRITTEN.

*Helen L. Rannells*  
 NOTARY PUBLIC  
 July 24 1980  
 MY COMMISSION EXPIRES  
 HELEN L. RANNELLS  
 NOTARY PUBLIC, STATE OF OHIO  
 COMMISSION EXPIRES JULY 24, 1980

*Charles W. Ryan*



APPROVED FOR ACCURACY  
 Clinton County Engineer  
*R. Purvis 9-2-77*

SURVEY FOR  
 WILLIAM WIGET  
 BY  
 CHARLES M. RYAN  
 BOX 312 HILLSBORO, O.  
 DATE 8-29-77 SCALE 1"=50'

The approval of this plat by the Board of County Commissioners does not constitute the approval by the Board of Health, roads or streets, zoning and the drainage of this subdivision.

APPROVAL  
 CLINTON COUNTY COMMISSIONERS  
 9-2-77 *D M F.*  
 DATE  
 9-2-77 *Daniel E. Bailey*  
 DATE  
 9-2-77 *Paul C. Hackney*  
 DATE  
 WILMINGTON PLANNING COMMISSION  
 9-20-77 *Robert W. Moyer*  
 DATE CHAIRMAN  
*Bonnie Macdonald*  
 SECRETARY