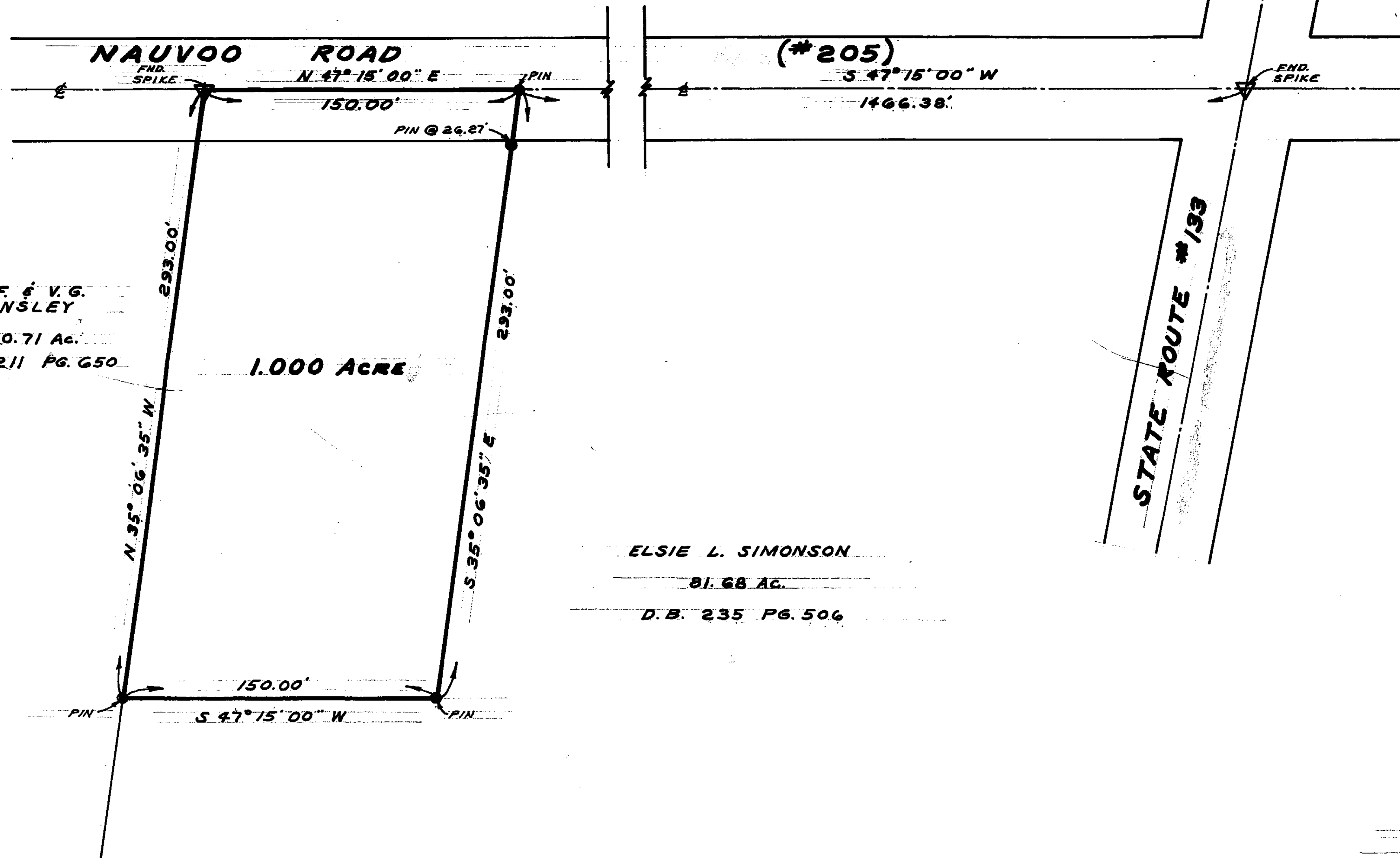
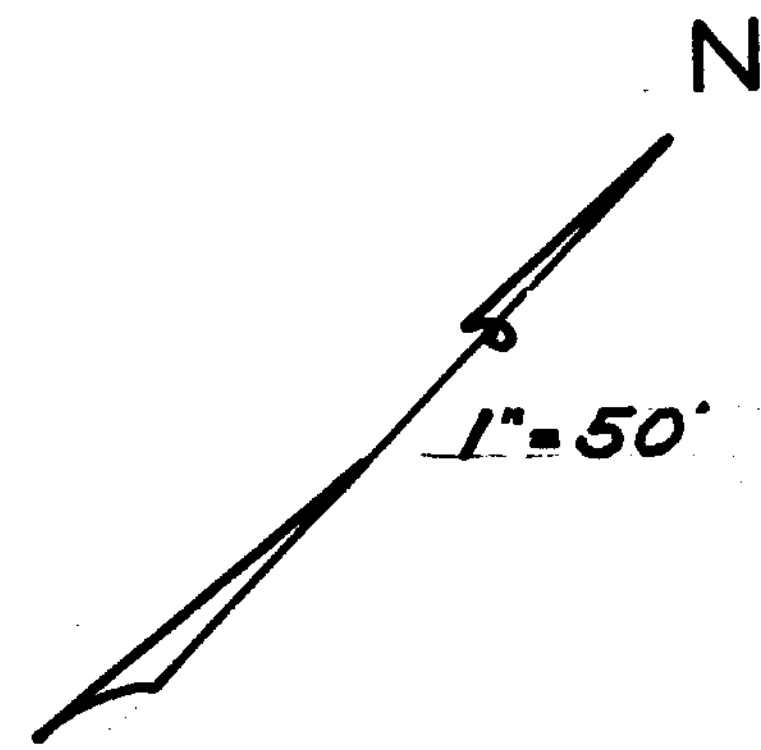


CLINTON COUNTY ENGINEERS  
 RECORD OF LAND DIVISION  
 VOLUME 14 PLAT NO. 25  
 DATE 2-16-76  
 SCALE 1" = 50'

DEED REFERENCE  
 DEED BOOK \_\_\_\_\_ PAGE \_\_\_\_\_  
 TOWNSHIP VERNON  
 MILITARY SURVEY NO. 2564

WALTER L. & VIOLA M.  
 DAVIS



ELSIE L. SIMONSON  
 81.68 AC.  
 D.B. 235 PG. 506

C. F. & V. G.  
 TINSLEY  
 80.71 AC.  
 D.B. 211 PG. 650

I, ELSIE L. SIMONSON, HEREBY CERTIFY THAT I AM THE OWNER OF THE REAL ESTATE SHOWN IN THIS PLAT AND THAT SUCH SUBDIVISION OF SAID REAL ESTATE IS FOR THE PURPOSE OF IMMEDIATE OR FUTURE TRANSFER OF OWNERSHIP.

*Elsie L. Simonson*

STATE OF OHIO  
 COUNTY OF CLINTON SS:  
 ON THIS 07 DAY OF FEBRUARY 1976, BEFORE ME A NOTARY PUBLIC, IN AND FOR SAID COUNTY AND STATE PERSONALLY APPEARED ELSIE L. SIMONSON AND ACKNOWLEDGED THE SIGNING OF THIS PLAT TO BE HER FREE AND VOLUNTARY ACT AND DEED.  
 WITNESS MY HAND AND OFFICIAL SEAL ON THE DAY AND DATE ABOVE WRITTEN.

*Lawrence H. Lyons*  
 Notary Public - State of Ohio  
 My Commission has no expiration date  
 MY COMMISSION EXPIRES \_\_\_\_\_  
 NOTARY PUBLIC

RECEIVED BY THE BOARD OF COMMISSIONERS OF CLINTON COUNTY, OHIO. 2-17-76

*Helen J. Rannella*  
 CLERK

APPROVED *David E. Bailey*

*David E. Bailey*


CLINTON COUNTY COMMISSIONERS

SURVEY PLAT OF  
 PART OF ELSIE L. SIMONSON LANDS  
 MILITARY SURVEY No. 2564  
 VERNON TOWNSHIP  
 CLINTON COUNTY, OHIO

APPROVED FOR TRANSFER  
 Clinton County Engineer  
 Per *L. Smith* 2-17-76

I HEREBY CERTIFY THIS TO BE A CORRECT PLAT OF A SURVEY MADE UNDER MY DIRECTION IN FEBRUARY, 1976.

*Richard D. Roll*  
 REGISTERED SURVEYOR NO. 4957



<b>CLINCO</b> ENGINEERS - SURVEYORS		
62 1/2 E. SUGARTREE ST.		WILMINGTON, OHIO
SCALE 1" = 50'	DRAWN BY J.G.	CHECKED BY R.D.R.
DATE 2-16-76	DRWG. <b>C-3449</b>	