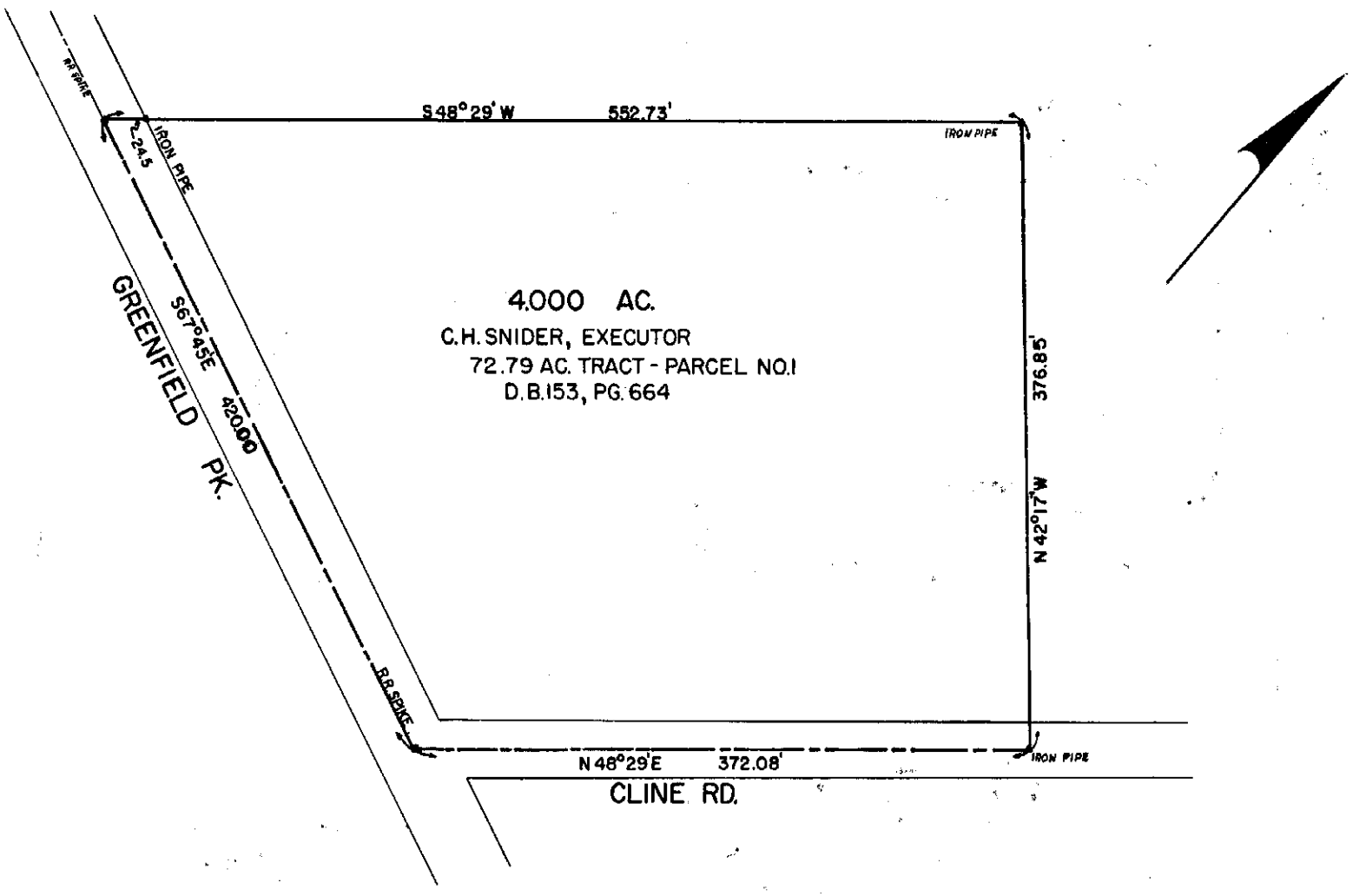

PLAT OF SURVEY OF
4.000 ACRES
V.M.S. 1061
RICHLAND TOWNSHIP
CLINTON COUNTY, OHIO
1" = 100'

I hereby certifythat I have surveyed the property shown hereon and set corners as shown. August 4, 1967

Gale L. Helms
Reg. Surveyor #4706

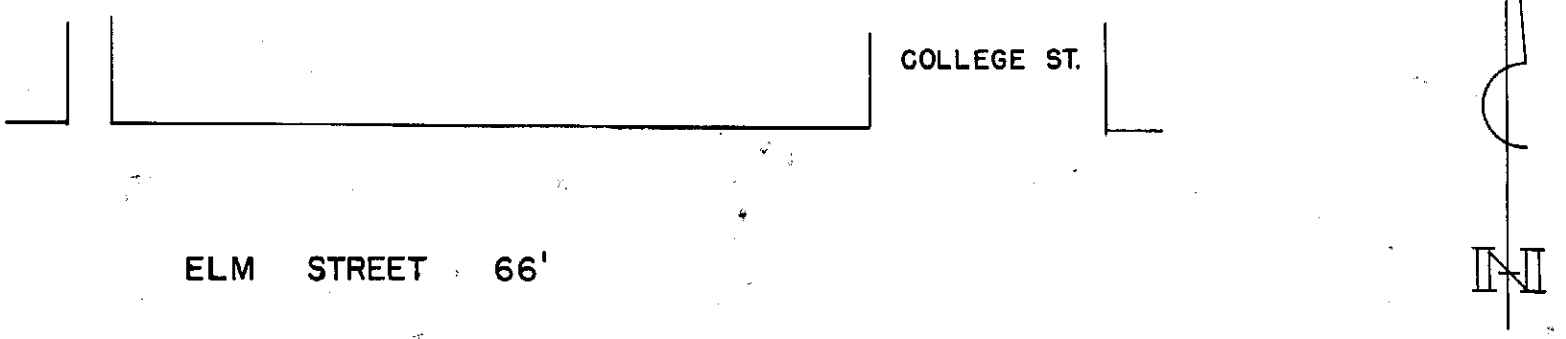

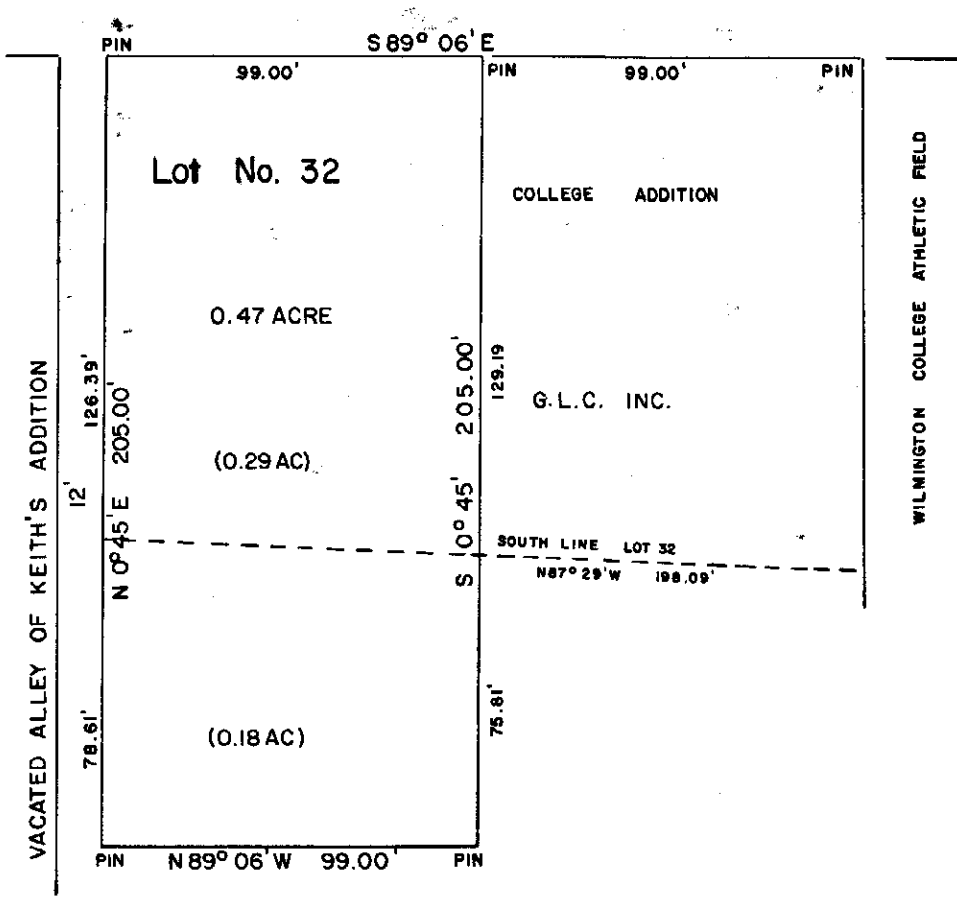

G.L.C. INCORPORATED
PART LOT NO.32, COLLEGE ADD. EXTENSION TO WILMINGTON
CITY OF WILMINGTON
CLINTON COUNTY, OHIO
M.S. 2471 1" = 50'

I hereby certify this to be a correct plat of a survey made by me on July 24, 1967.

Maynard Borton,
Registered Surveyor No. 3966