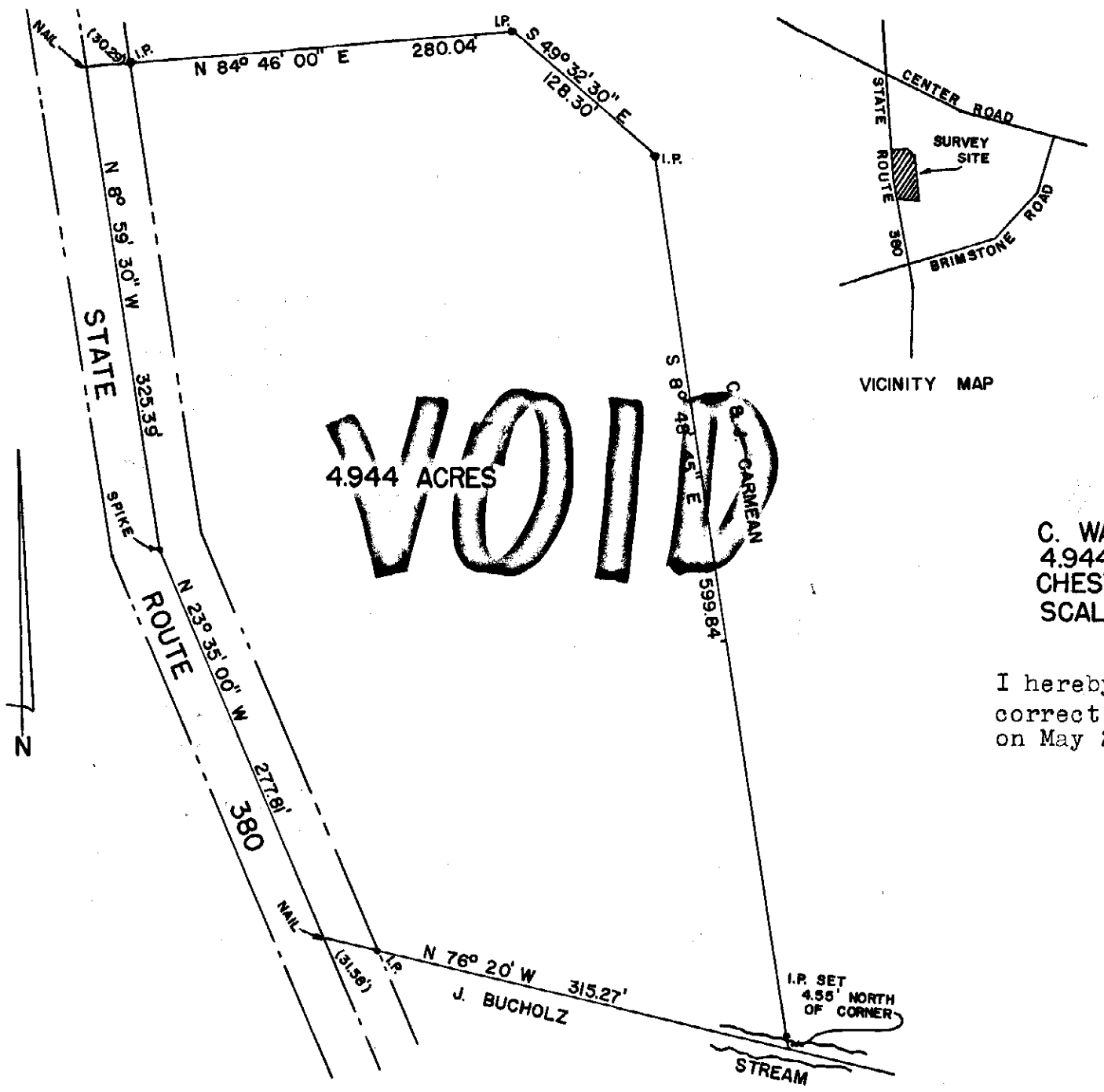





VICINITY MAP

C. WAYNE & JEANNIE CARMEAN
4.944 ACRES MILITARY SURVEY 777
CHESTER TOWNSHIP, CLINTON COUNTY
SCALE 1" = 100'

I hereby certify the above to be a correct plat of a survey made by me on May 24, 1973.

Signed: Thomas L. Poliquin
Reg. Surveyor
No. 5435

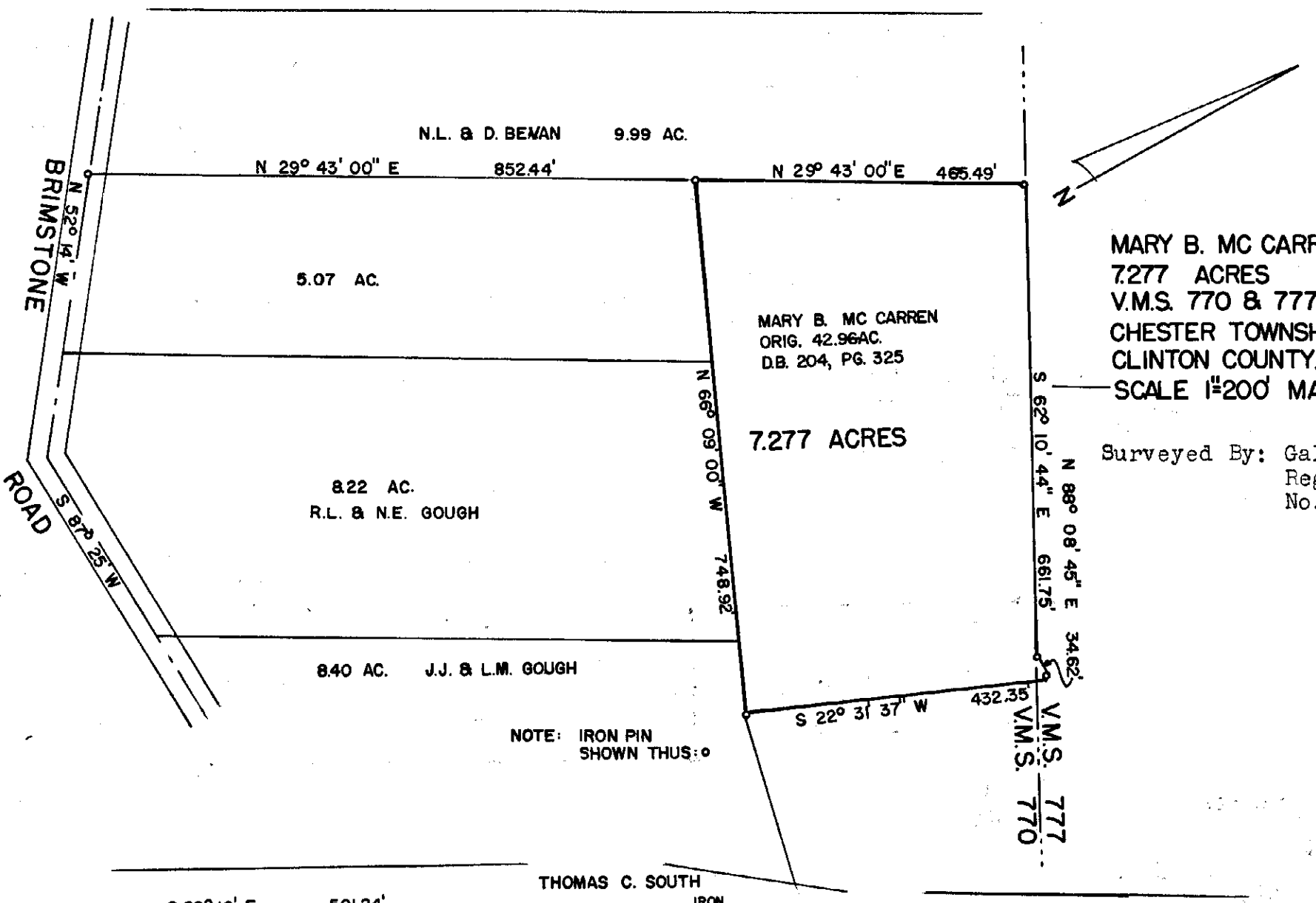


MARY B. MC CARREN
7.277 ACRES
V.M.S. 770 & 777
CHESTER TOWNSHIP
CLINTON COUNTY, O.
SCALE 1" = 200' MAY 25, 1973

Surveyed By: Gale L. Helms
Reg. Surveyor
No. 4706

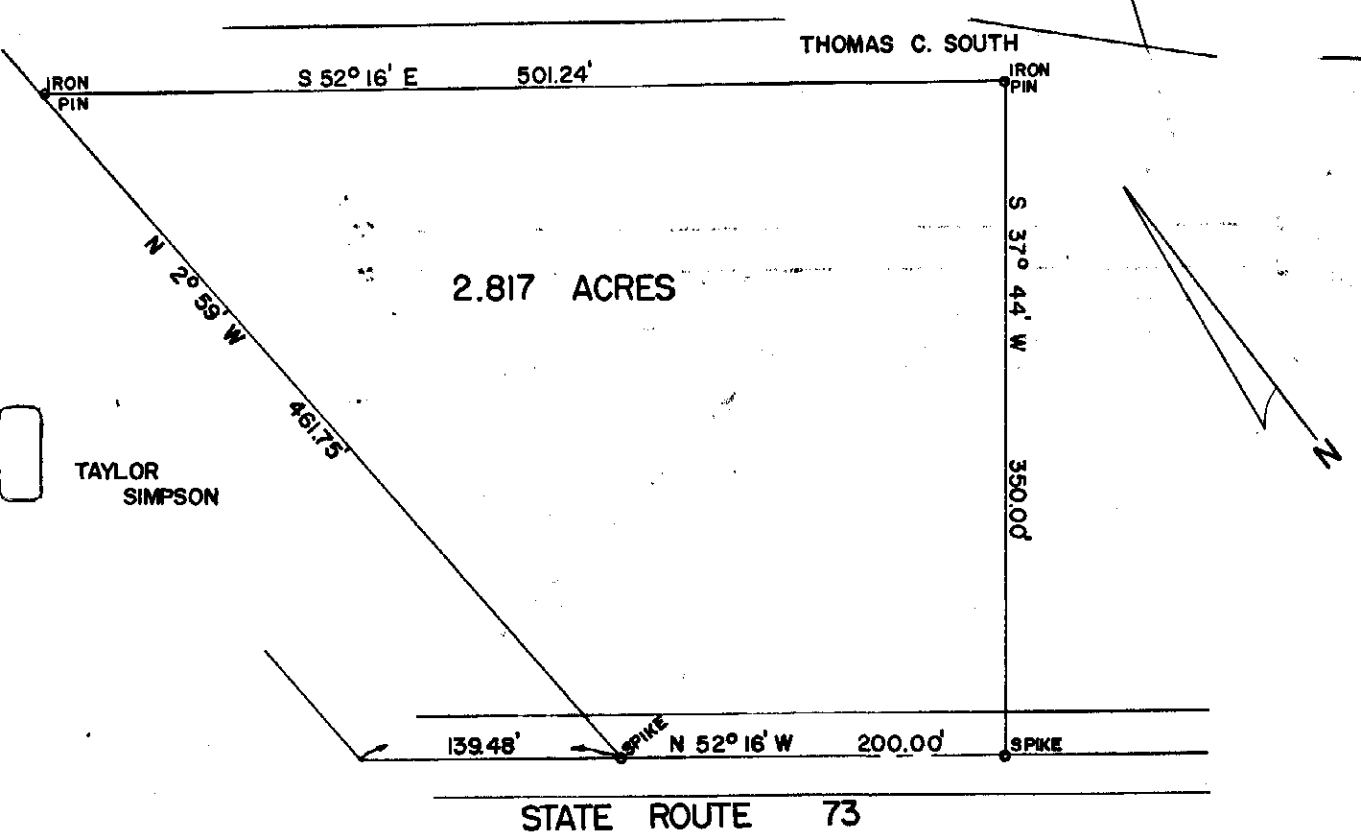


THOMAS C. SOUTH
UNION TOWNSHIP
CLINTON CO., OHIO
M.S. 1556 1" = 100'
MAY 8, 1973

Surveyed By: Charles M. Ryan
Reg. Surveyor
No. 5383