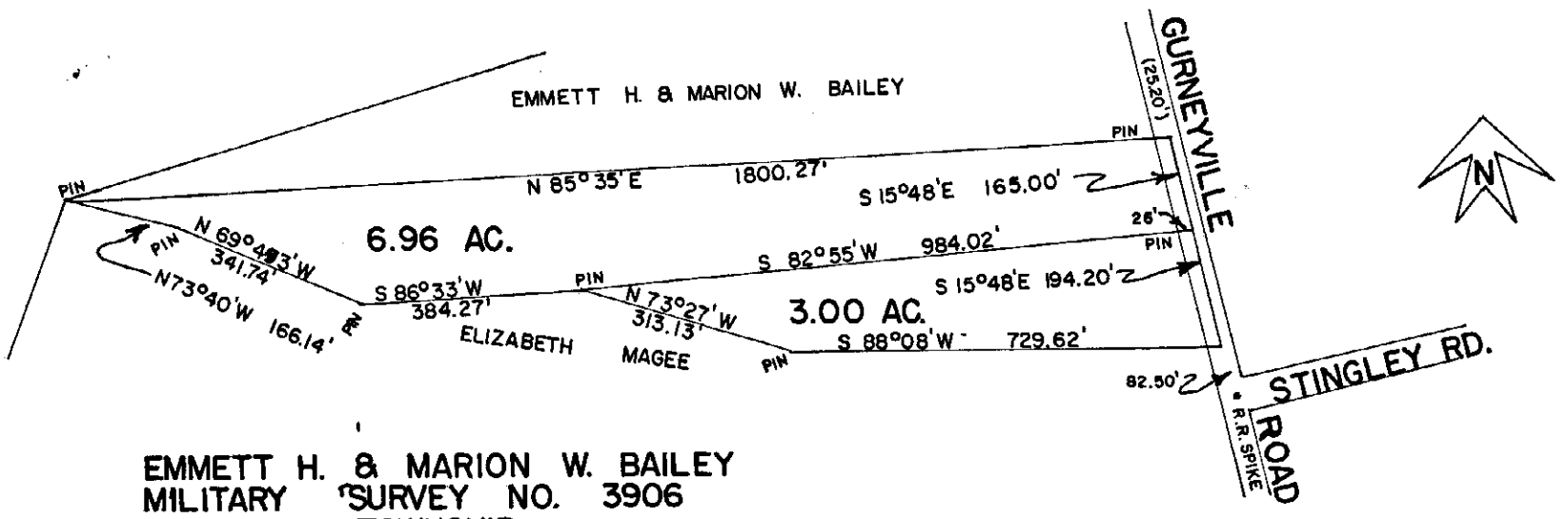

EMMETT H. & MARION W. BAILEY
MILITARY SURVEY NO. 3906
CHESTER TOWNSHIP
CLINTON COUNTY, OHIO
1" = 300'

I hereby certify the above to be a correct plat of a survey made by me on January 19, 1973.

Signed:: Thomas L. Poliquin
Registered Surveyor No. 5435
CLINCO Engineers & Surveyors

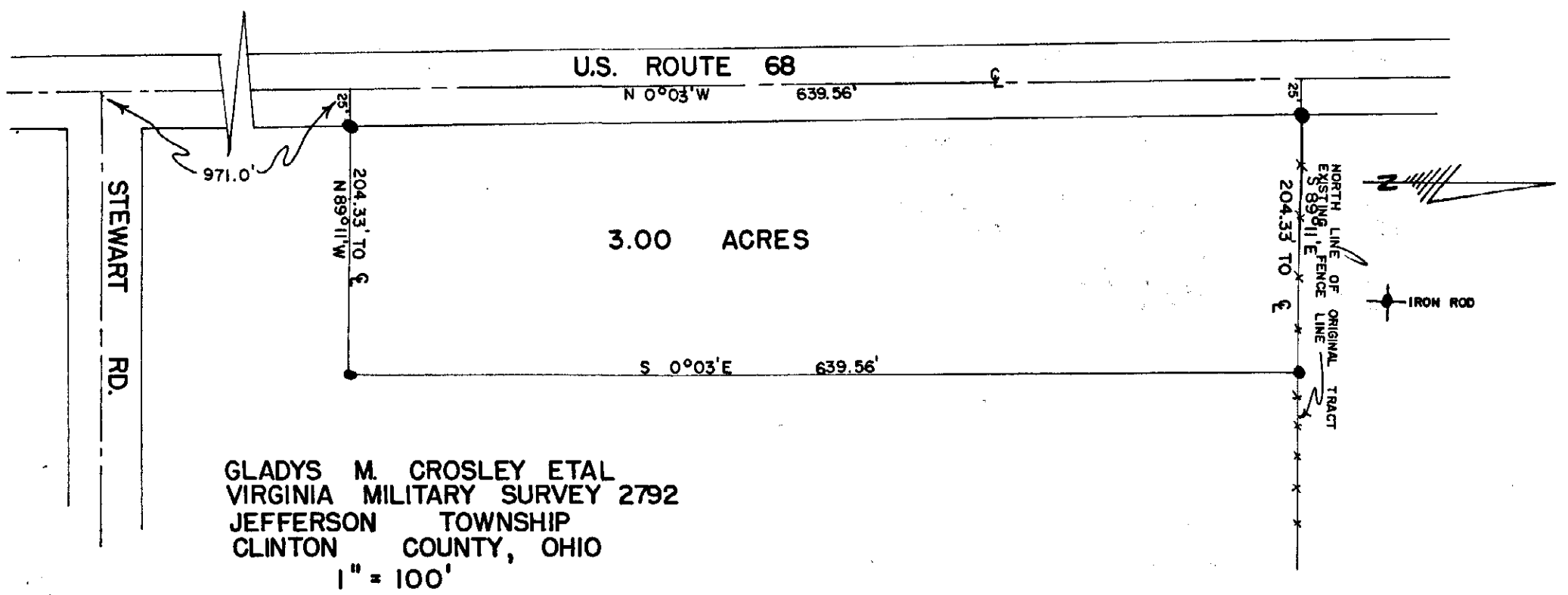

GLADYS M. CROSLEY ETAL
VIRGINIA MILITARY SURVEY 2792
JEFFERSON TOWNSHIP
CLINTON COUNTY, OHIO
1" = 100'

I hereby certify the above to be a correct plat of a survey made under my direction on Feb. 7, 1973, iron rods set as shown.

Signed: Thomas L. Poliquin
Registered Surveyor No. 5435

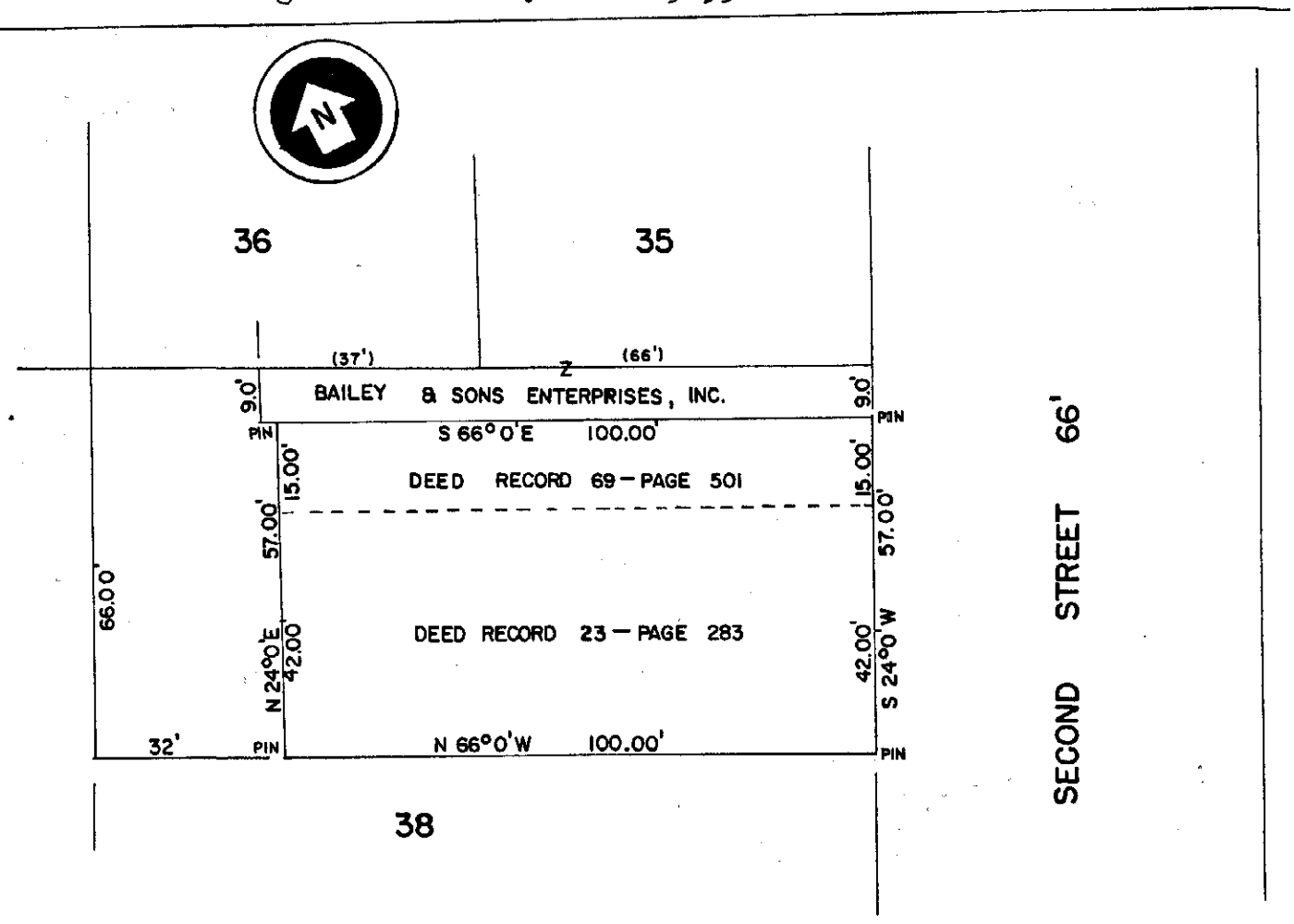

VERNON TWP. TRUSTEES
PART LOT NO. 37
ORIGINAL TOWN PLAT
VILLAGE OF CLARKSVILLE
CLINTON COUNTY, OHIO
1" = 30'

I hereby certify this to be a correct plat of a survey made under my direction on January 12, 1973.

Signed: Thomas L. Poliquin
Registered Surveyor No. 5435
CLINCO Engineers & Surveyors