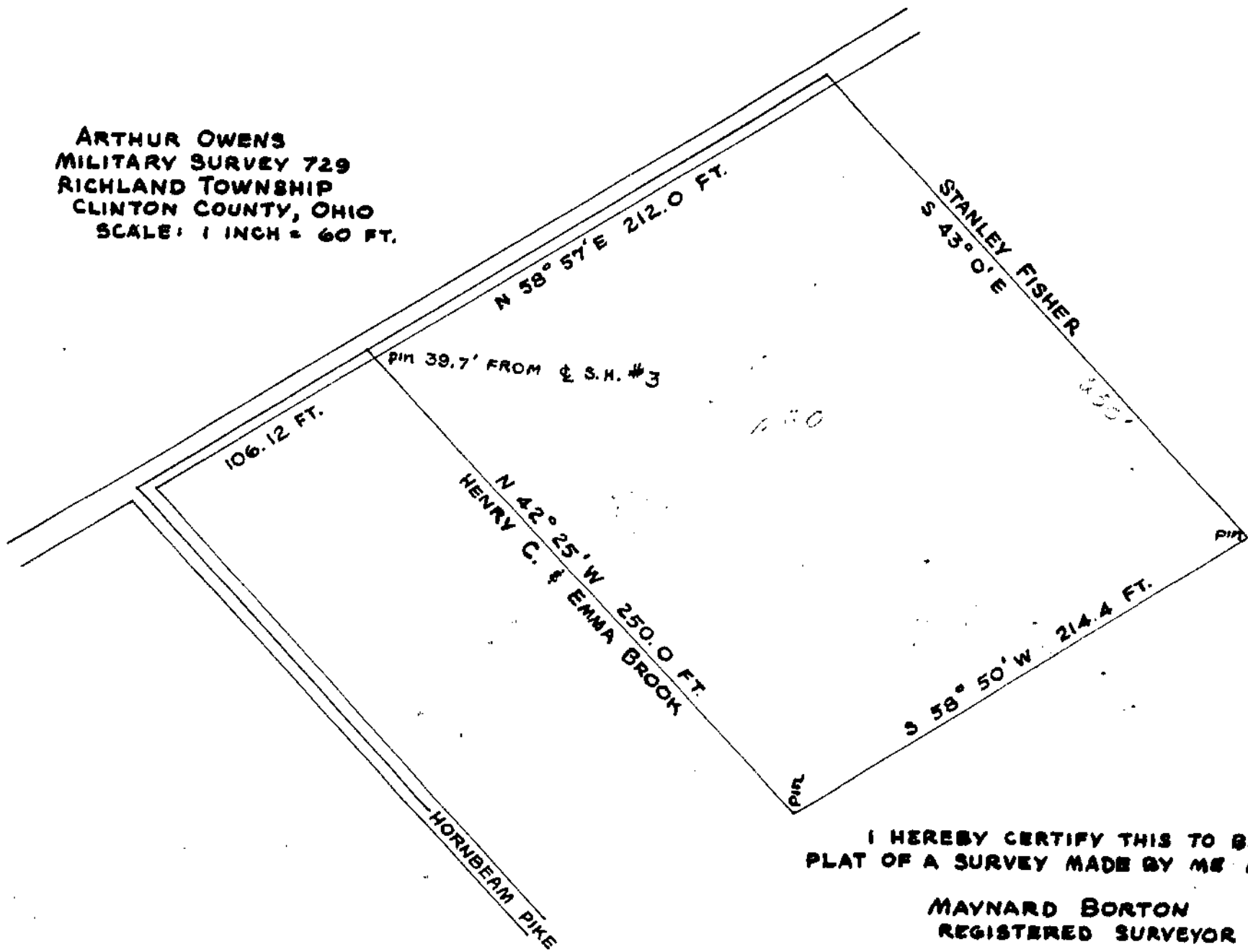
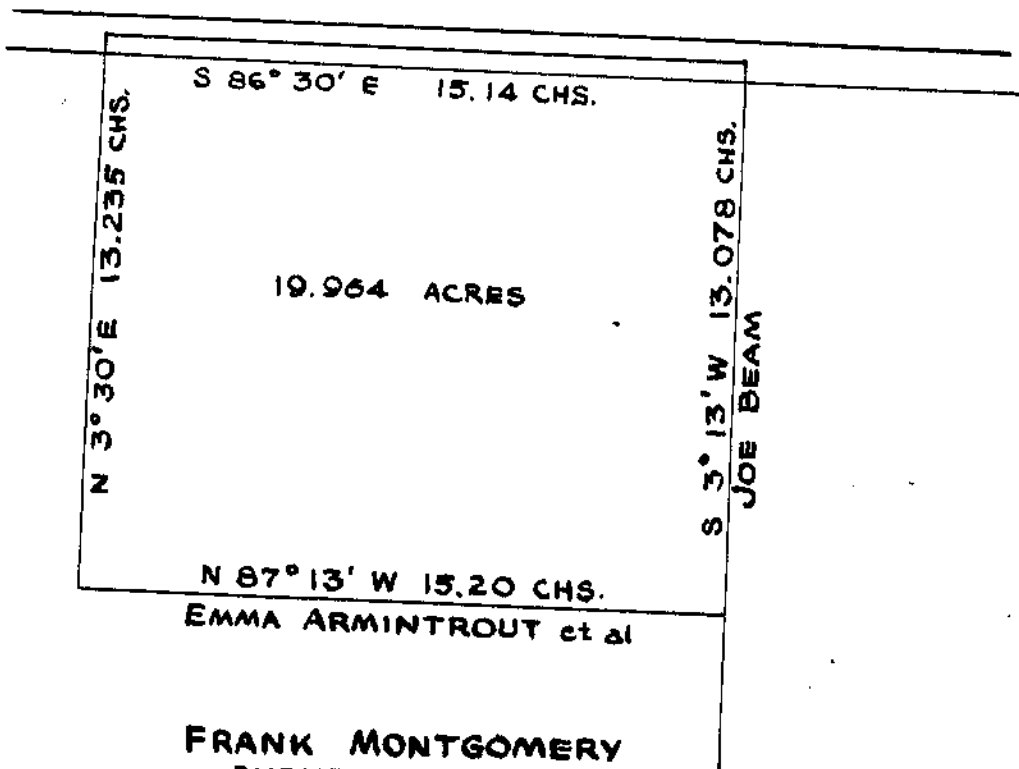


ARTHUR OWENS
 MILITARY SURVEY 729
 RICHLAND TOWNSHIP
 CLINTON COUNTY, OHIO
 SCALE: 1 INCH = 60 FT.




I HEREBY CERTIFY THIS TO BE A CORRECT
 PLAT OF A SURVEY MADE BY ME MAY 18, 1950
 MAYNARD BORTON
 REGISTERED SURVEYOR



I HEREBY CERTIFY THE ABOVE TO BE A
 CORRECT PLAT OF A SURVEY MADE BY ME AUG. 21, 1946

E. B. STOKES
 REGISTERED SURVEYOR NO 2628

GEO. E. NELLE PRESTON



EARL T. MCDERMOTT
 MILITARY SURVEY NO. 1057
 UNION TOWNSHIP
 CLINTON COUNTY, OHIO
 SCALE: 1 INCH = 200 FT.

2.91 acres in township
 .52 acres in extension
 3.43 acres total

I HEREBY CERTIFY THIS TO BE A CORRECT
 PLAT OF A SURVEY MADE BY ME MAY 29, 1950

MAYNARD BORTON
 REGISTERED SURVEYOR # 3966

