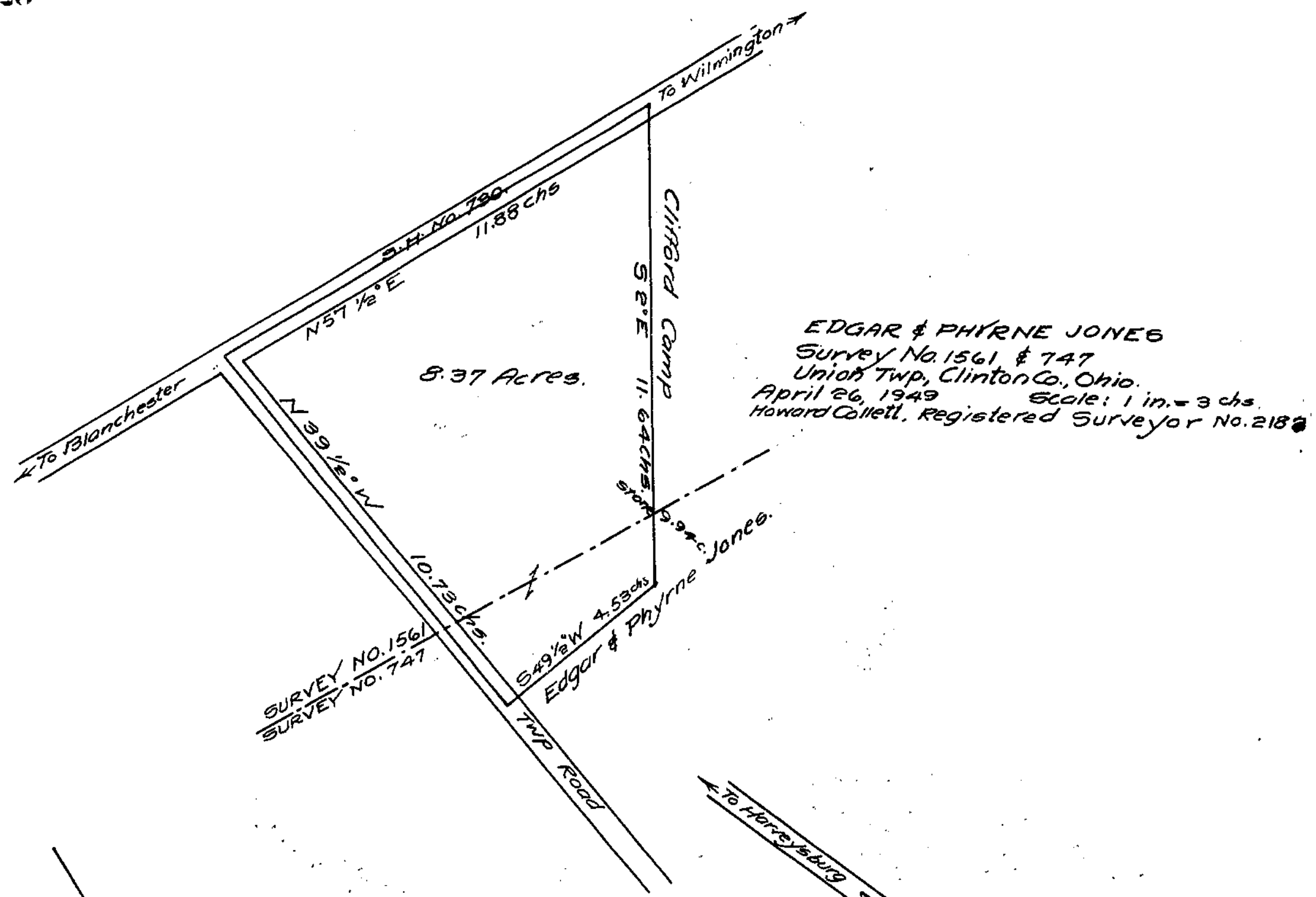


EDGAR & PHYRNE JONES
Survey No. 1561 & 747
Union Twp., Clinton Co., Ohio.
April 26, 1949 Scale: 1 in. = 3 chs.
Howard Collett, Registered Surveyor No. 2182

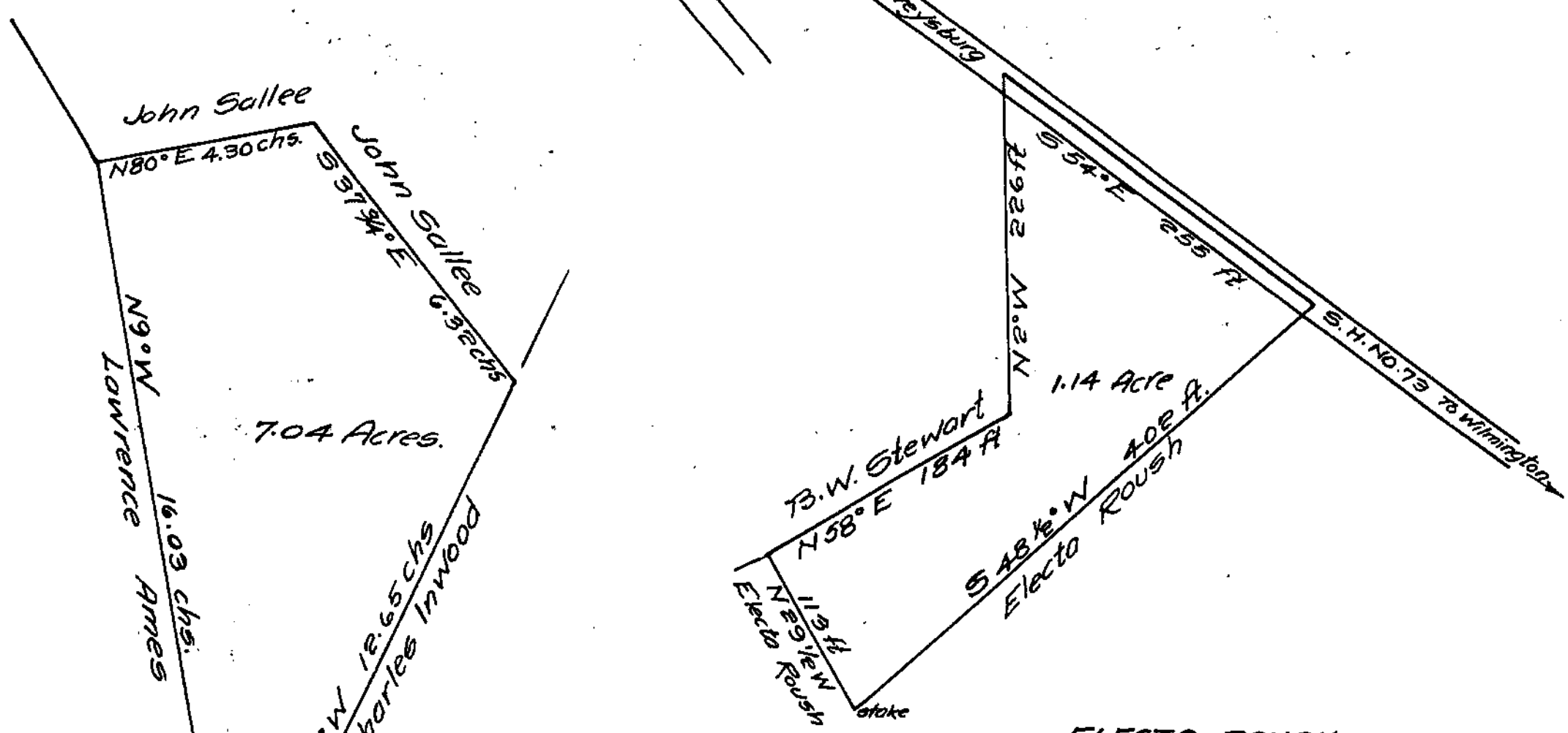


LAWRENCE & HELEN V. AMES.
Survey No. 1111, Chester Twp.
Clinton Co., Ohio.
Apr. 19, 1949. Scale: 1 in. = 3 chs.
Howard Collett, Registered Surveyor 2182.

ELECTA ROUSH
Survey No. 1554, Union Twp.,
Clinton County, Ohio
May 10, 1949 Scale: 1 inch = 100 ft.
Howard Collett, Reg. Surveyor 2182.

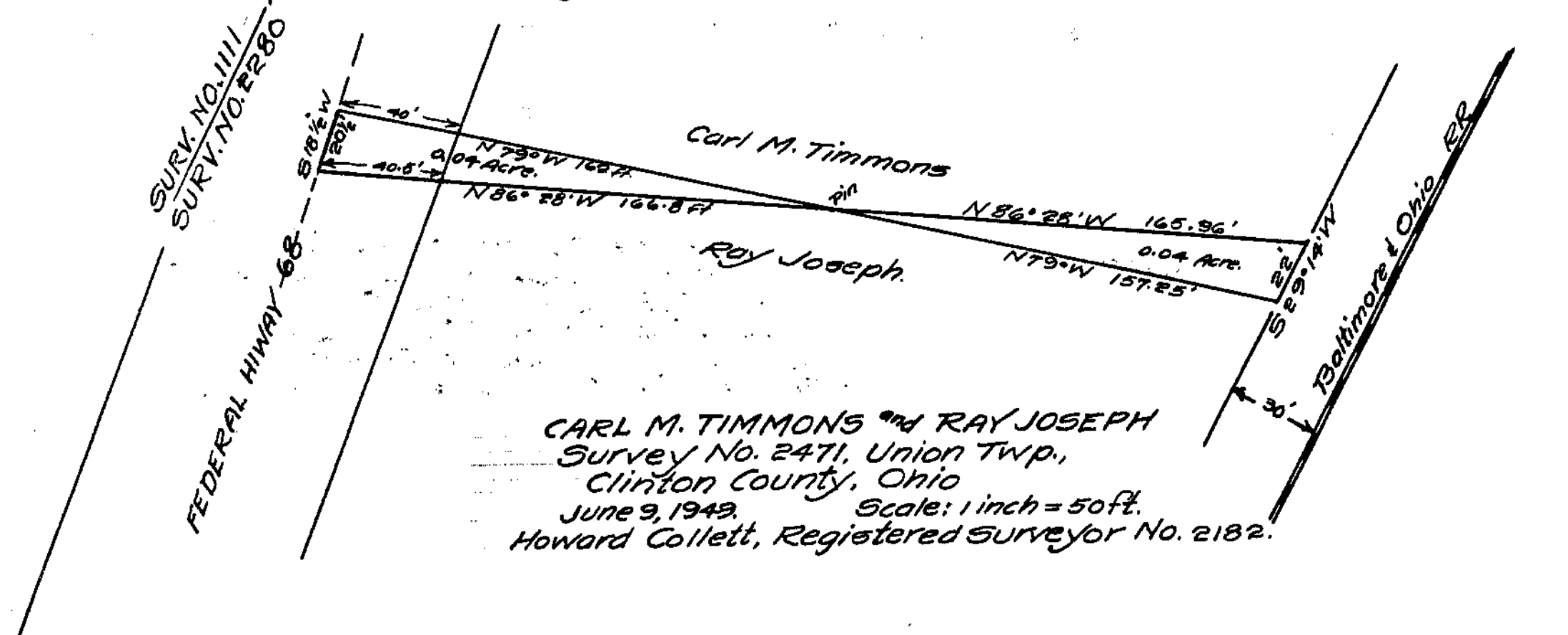


CARL M. TIMMONS and RAY JOSEPH
Survey No. 2471, Union Twp.,
Clinton County, Ohio
June 9, 1949. Scale: 1 inch = 50 ft.
Howard Collett, Registered Surveyor No. 2182.