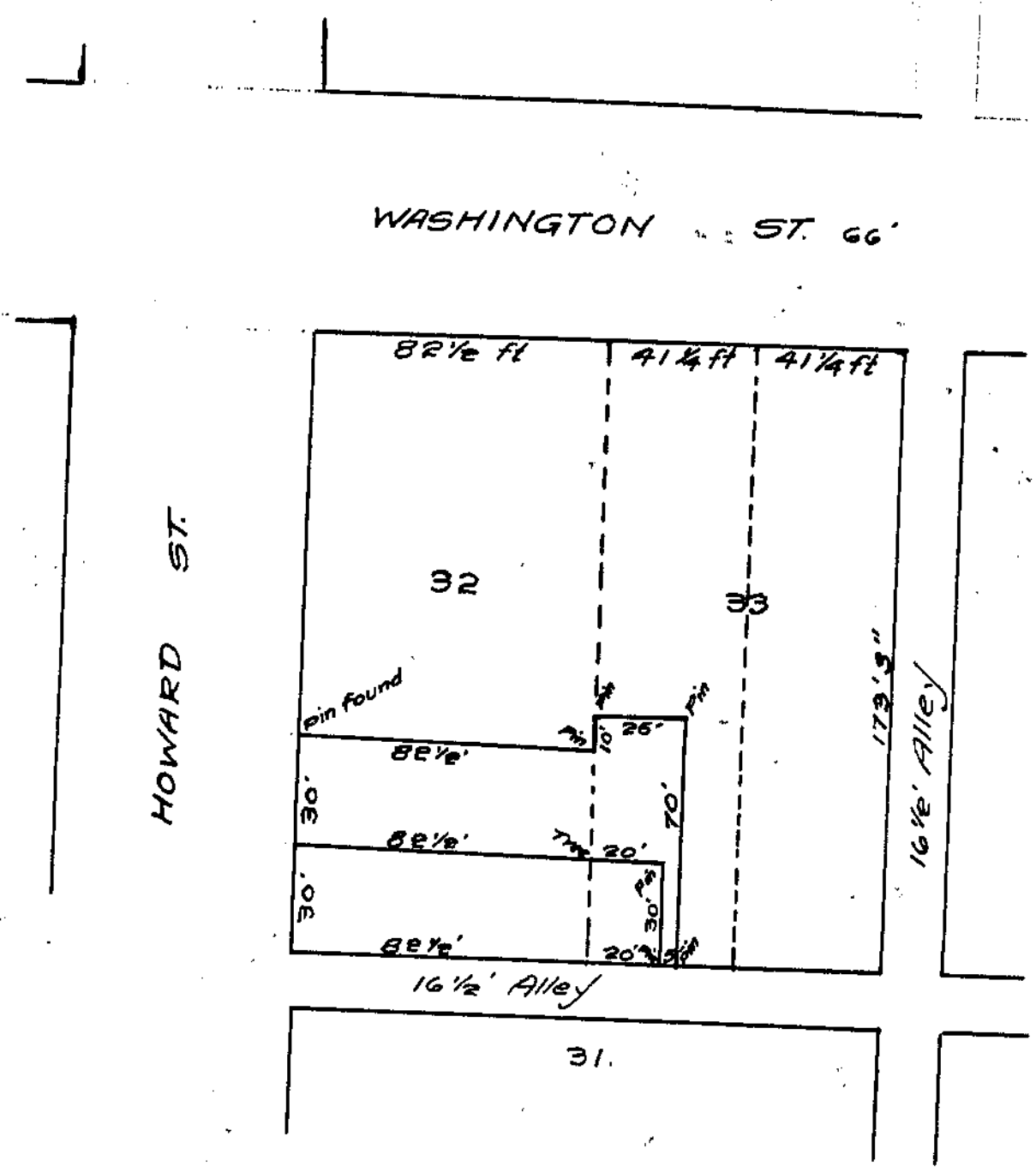


HAROLD & MARY SPARKS
Part of Lots 32 & 33, Original Town Plat
Sabina, Clinton County, Ohio.
December 3, 1948. Scale: 1 inch = 50 ft
Howard Collett, Registered Surveyor No. 2182.
M.S. 1187

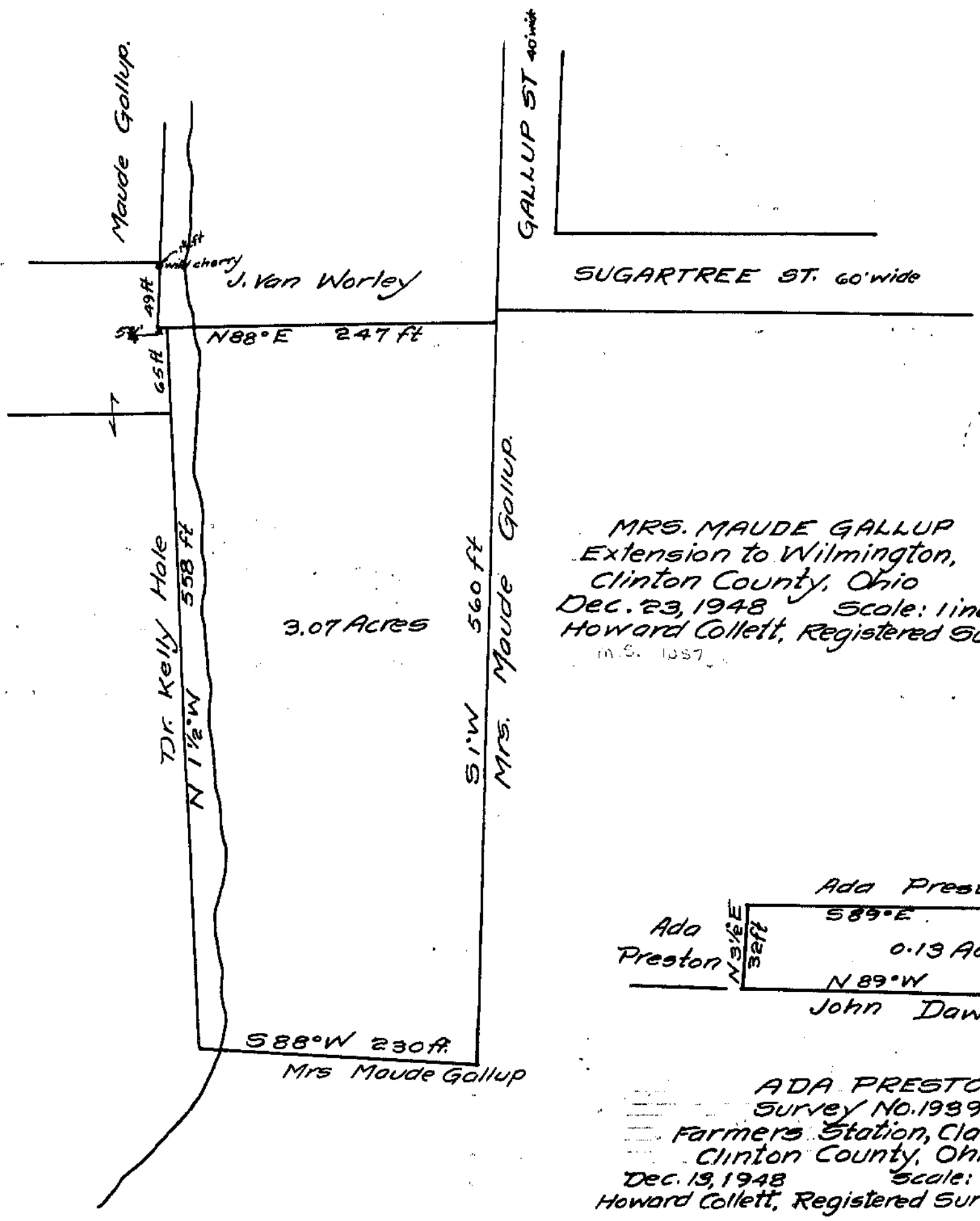


MRS. MAUDE GALLUP
Extension to Wilmington,
Clinton County, Ohio
Dec. 23, 1948 Scale: 1 inch = 100 ft.
Howard Collett, Registered Surveyor No. 2182.
M.S. 1187

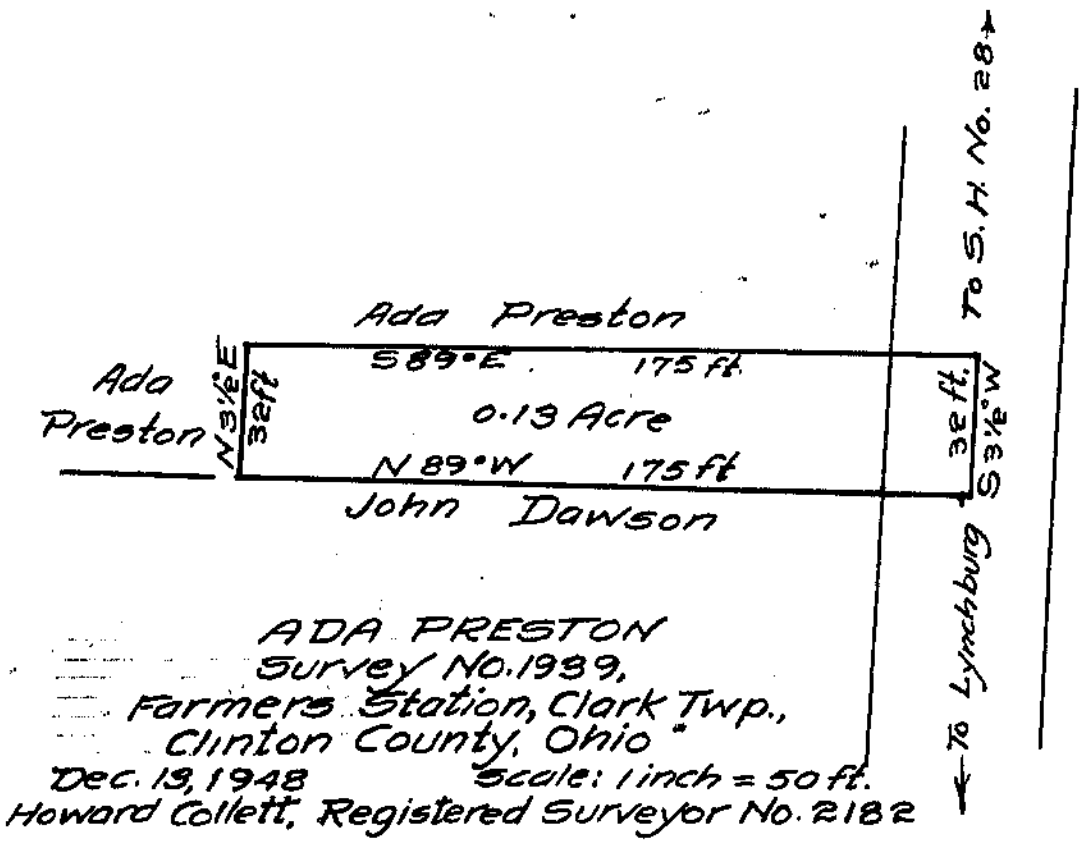


ADA PRESTON
Survey No. 1939,
Farmers Station, Clark Twp.,
Clinton County, Ohio
Dec. 13, 1948 Scale: 1 inch = 50 ft.
Howard Collett, Registered Surveyor No. 2182