RECORDED 11-20-64
PLATBOOK 6 PAGE 230
CLINTON COUNTY PLAT RECORD

49/54

LOCATION PLAN

STATE ROUTE 68 - SEC.(3.16) - PART I
" " 68 SEC.(4.21) - PART II
" " 28 SEC.(5.45) - PART III
CLINTON COUNTY, OHIO
JEFFERSON TOWNSHIP
VILLAGE OF MIDLAND
M.S.2708 M.S.1172 M.S. 2705
SCALE - 1" = 100'

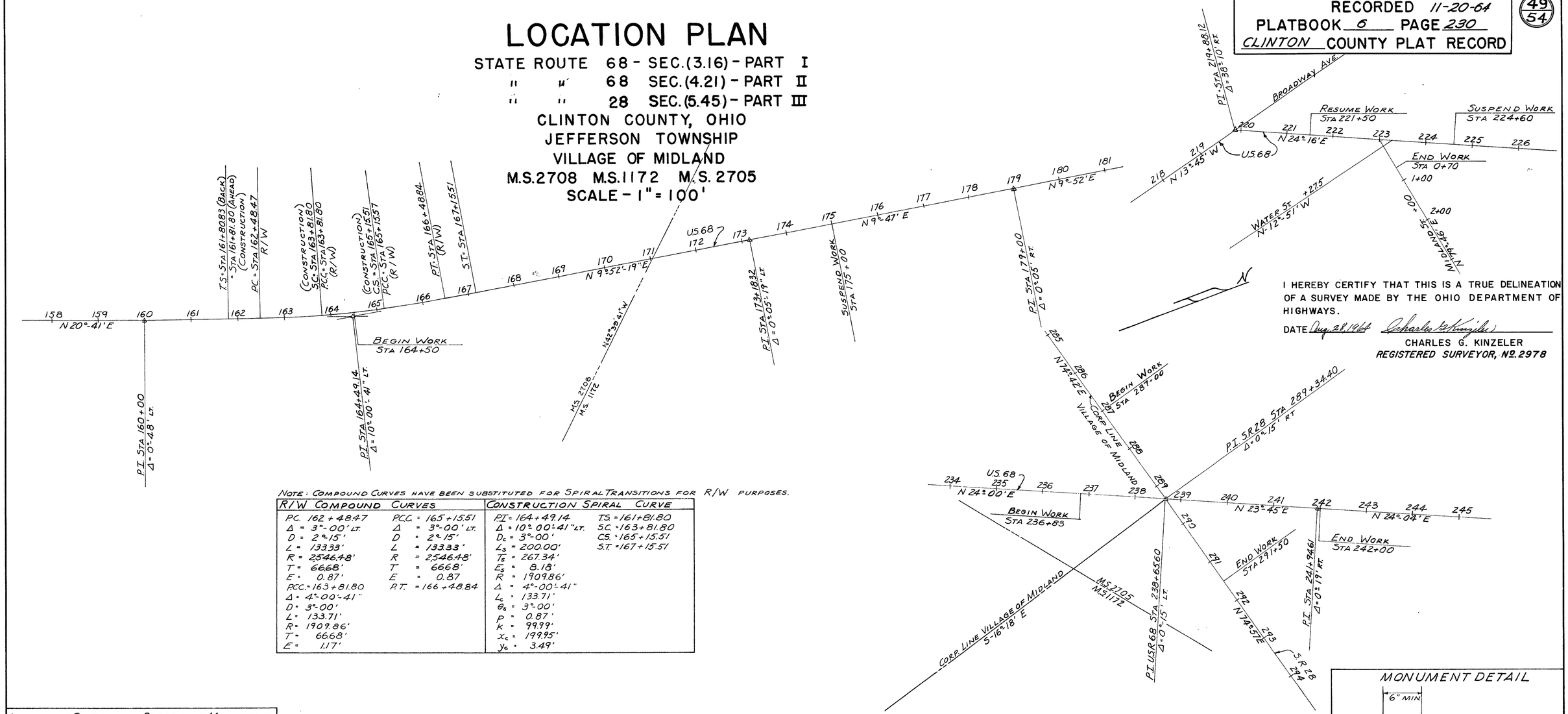

I HEREBY CERTIFY THAT THIS IS A TRUE DELINEATION OF A SURVEY MADE BY THE OHIO DEPARTMENT OF HIGHWAYS.

DATE Aug. 28, 1964 Charles G. Kinzeler

CHARLES G. KINZELER
REGISTERED SURVEYOR, No. 2978

NOTE: COMPOUND CURVES HAVE BEEN SUBSTITUTED FOR SPIRAL TRANSITIONS FOR R/W PURPOSES.

R/W COMPOUND CURVES		CONSTRUCTION SPIRAL CURVE	
P.C. 162 + 48.47	P.C.C. = 165 + 15.51	P.I = 164 + 49.14	T.S. = 161 + 81.80
Δ = 3°-00' LT.	Δ = 3°-00' LT.	Δ = 10°-00'-41" LT.	S.C. = 163 + 81.80
D = 2°-15'	D = 2°-15'	D_c = 3°-00'	C.S. = 165 + 15.51
L = 133.33'	L = 133.33'	L_s = 200.00'	S.T. = 167 + 15.51
R = 2546.48'	R = 2546.48'	T_s = 267.34'	
T = 66.68'	T = 66.68'	E_s = 8.18'	
E = 0.87'	E = 0.87	R = 1909.86'	
P.C.C. = 163 + 81.80	P.T. = 166 + 48.84	Δ = 4°-00'-41"	
Δ = 4°-00'-41"		L_c = 133.71'	
D = 3°-00'		θ_s = 3°-00'	
L = 133.71'		p = 0.87'	
R = 1909.86'		k = 99.99'	
T = 66.68'		x_c = 199.95'	
E = 1.17'		y_c = 3.49'	

LOCATION OF CENTERLINE REFERENCE MONUMENTS

STATION	DIST. LT.	DIST. RT.	LOCATION
165+15.51	21'	12'	P.C.C.
167+15.51	22'	20'	P.T.
173+18.32	20'	20'	P.I.
221+00	18'	18'	P.O.T.
225+00	18'	18'	P.O.T.
237+00	13'	19'	P.O.T.
241+94.61	15'	12'	P.I.

TYPICAL LOCATIONS FOR CENTERLINE REFERENCE MONUMENTS

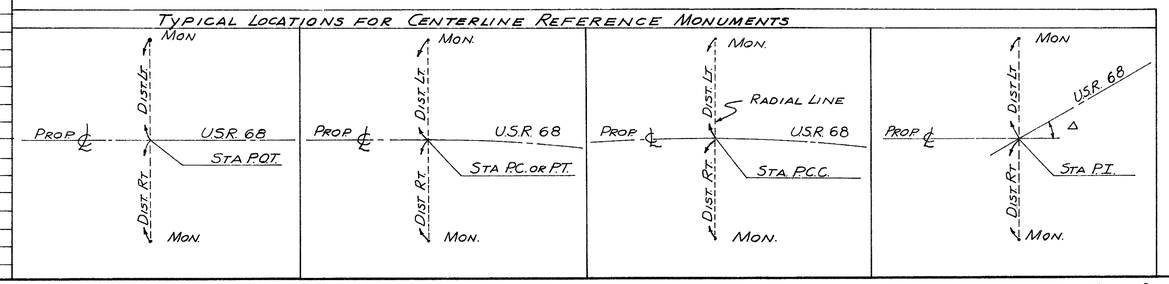

MONUMENT DETAIL

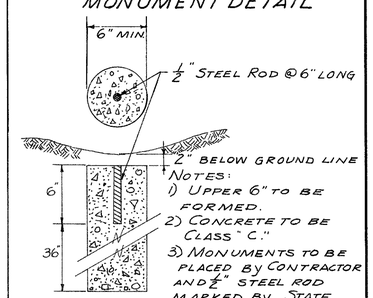

NOTES:
1) UPPER 6" TO BE FORMED.
2) CONCRETE TO BE CLASS "C."
3) MONUMENTS TO BE PLACED BY CONTRACTOR AND ½" STEEL ROD MARKED BY STATE ENGINEER.

DATE	REVISION	NAME
12-27-65	Rev. Left & Right Mon. 167+15.51 Rev. Dist. Left Mon's 165+15.51 & 237+00	J.P.M.

CLI - 28 - 5.45 & CLI. 68-(3.16)(4.21) R/W PLANS LOCATION PLAN

1

FED. RD. DIVISION	STATE	PROJECT	
2	OHIO		

50/54

CLINTON COUNTY
CLI-68-(3.16)(4.21)
CLI-28-5.45
R/W PLANS
PARTS I, II, III

SUMMARY OF ADDITIONAL R/W REQUIRED

PARCEL NO.	OWNERS NAME	AREA ACRES	BLDG. REMOVAL	SHEET NO.	REMARKS
1	Board of Education Jefferson Township	0.316	No	3 & 4	
1X	" "	0.105		4	Channel Easement
1T1	" "	0.121		3	
1T2	" "	0.149		4	
1WA-1	" "	–		3	
1WA-2	" "	–		3	
2	J.L. & Elizabeth Newberry	0.196	No	3 & 4	
2X		0.299		3 & 4	Channel Easement
3	D. Lucas	0.214	No	4	
3X	" "	0.064		4	
4	Mary J. Hibbs	0.128	No	4	
5	Trustees Of The Clinton Valley Methodist Episcopal Church	–	No	5	Not Required
6	Eugene & Dorothy Garrison	0.008	No	5	
6A	Roby & Ruth Jacobs	0.026	No	5	
7	C. M. Vickers	0.004	No	5	
8	M. L. Bryant	0.005	No	5	
8T	" " "	0.002		5	
9	Ashland Oil & Refining Company	0.046	No	6	
9T	" " " " "	0.021		6	
10	Roby & Ruth Jacobs	0.066	No	6	
10X	" " "	0.331		6	Channel Easement
10T		0.303		6	
11	Edward & Lea Goforth	-	No	6	P.R.O. Only
11T		0.021		6	
12	Dean S. Cramer	0.005	No	6	
12T	" " "	0.003		6	

DATE	REVISION	NAME

Note: Compound Curves have been substituted for Spiral Transitions for R/W purposes.

R/W COMPOUND CURVE		CONSTRUCTION SPIRAL CURVE	
P.C. 162+48.47	P.C.C. 165+15.51'	P.I. 164+49.14	T.S. 161+81.80
Δ 3°-00'	Δ 3°-00'	Δ 10°-00'-41" Lt.	S.C. 163+81.80
D 2°-15'	D 2°-15'	D_c 3°-00'	C.S. 165+15.51
L 133.33'	L 133.33'	L_s 200'	S.T. 167+15.51
R 2546.48'	R 2546.48'	T_s 267.34'	
T 66.68'	T 66.68'	E_s 8.18'	
E 0.87'	E 0.87'	R 1909.86	
P.C.C. 163+81.80	P.T. 166+48.84'	Δ 4°-00'-41"	
Δ 4°-00'-41"		L_c 133.71'	
D 3°-00'		θ_s 3°00'	
L 133.71'		p 0.87	
R 1909.86'		k 99.99'	
T 66.88'		x_c 199.95'	
E 1.17'		y_c 3.49	

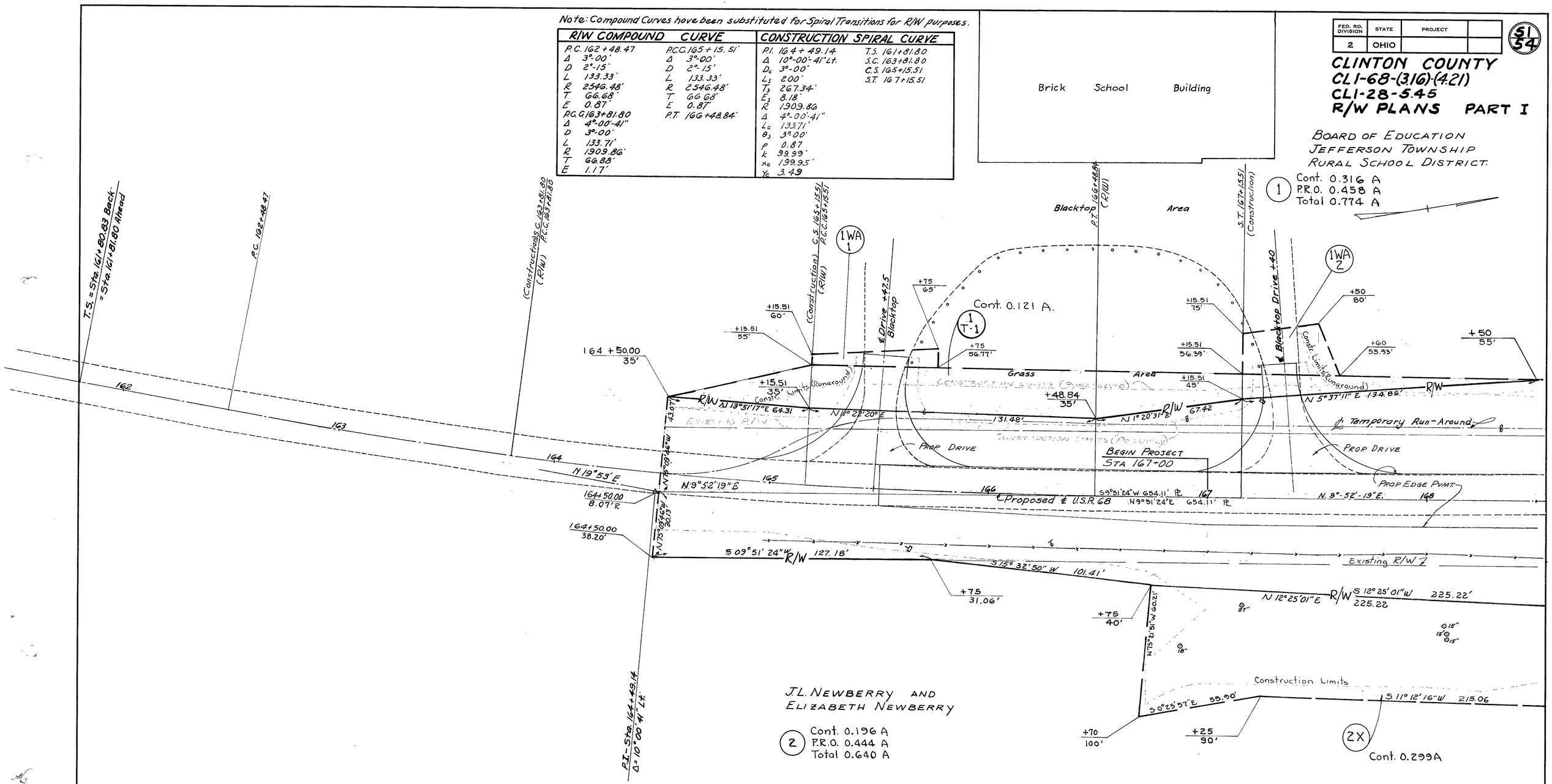

FED. RD. DIVISION	STATE	PROJECT	
2	OHIO		

51
54

CLINTON COUNTY
CLI-68-(3.16)-(4.21)
CLI-28-5.45
R/W PLANS PART I

BOARD OF EDUCATION
JEFFERSON TOWNSHIP
RURAL SCHOOL DISTRICT

JEFFERSON TOWNSHIP
M.S. 2708

DATE	REVISION	NAME

FED. RD. DIVISION	STATE	PROJECT	
2	OHIO		

52/54

CLINTON COUNTY
CLI-68-(3.16)(4.21)
CLI-28-5.45
R/W PLANS PART I

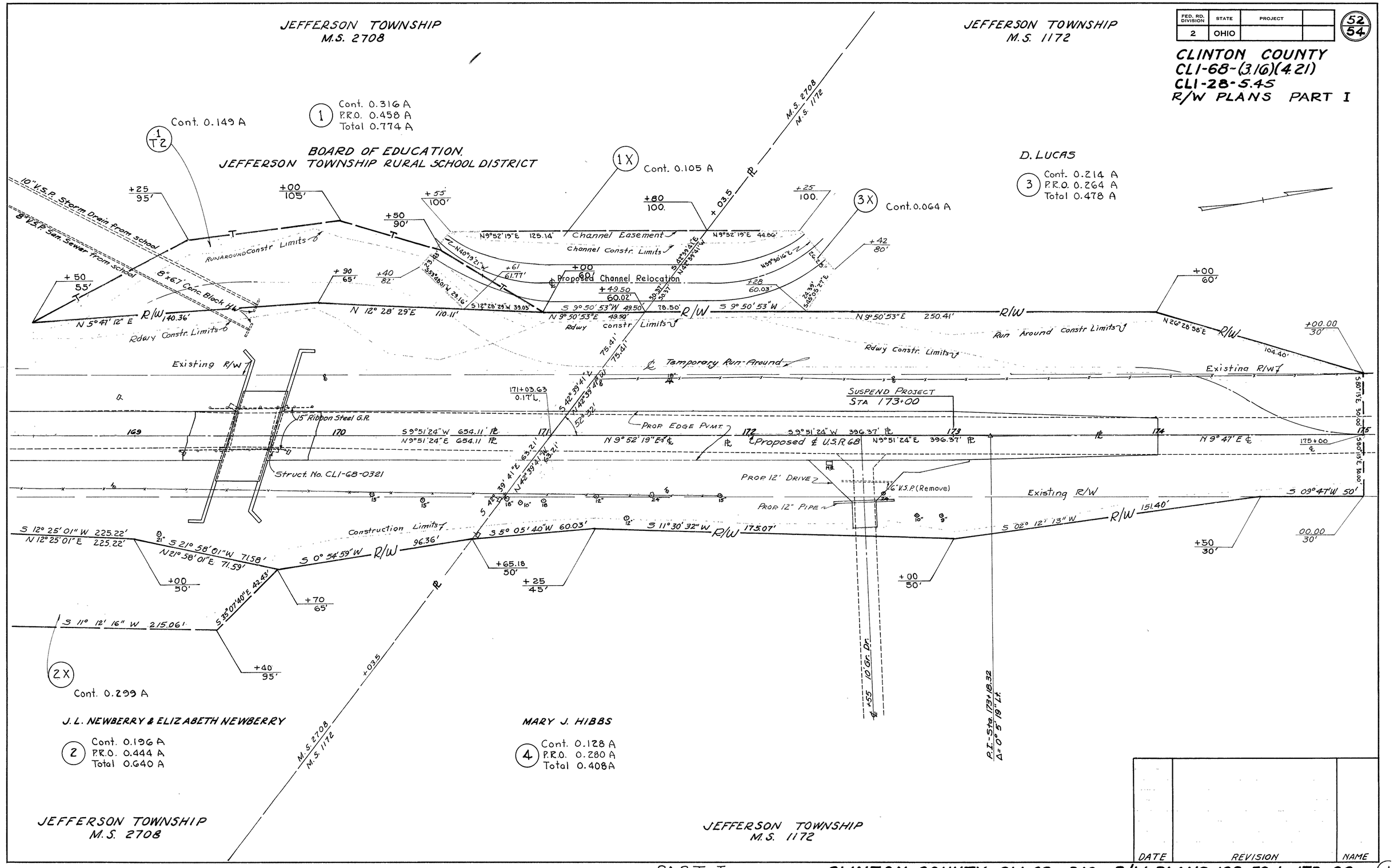

DATE	REVISION	NAME

CLINTON COUNTY
JEFFERSON TOWNSHIP
M.S. 1172
VILLAGE OF MIDLAND

FED. RD. DIVISION	STATE	PROJECT	
2	OHIO		

53
54

CLINTON COUNTY
CLI-68-(3.16)(4.21)
CLI-28-5.45
R/W PLANS PART II

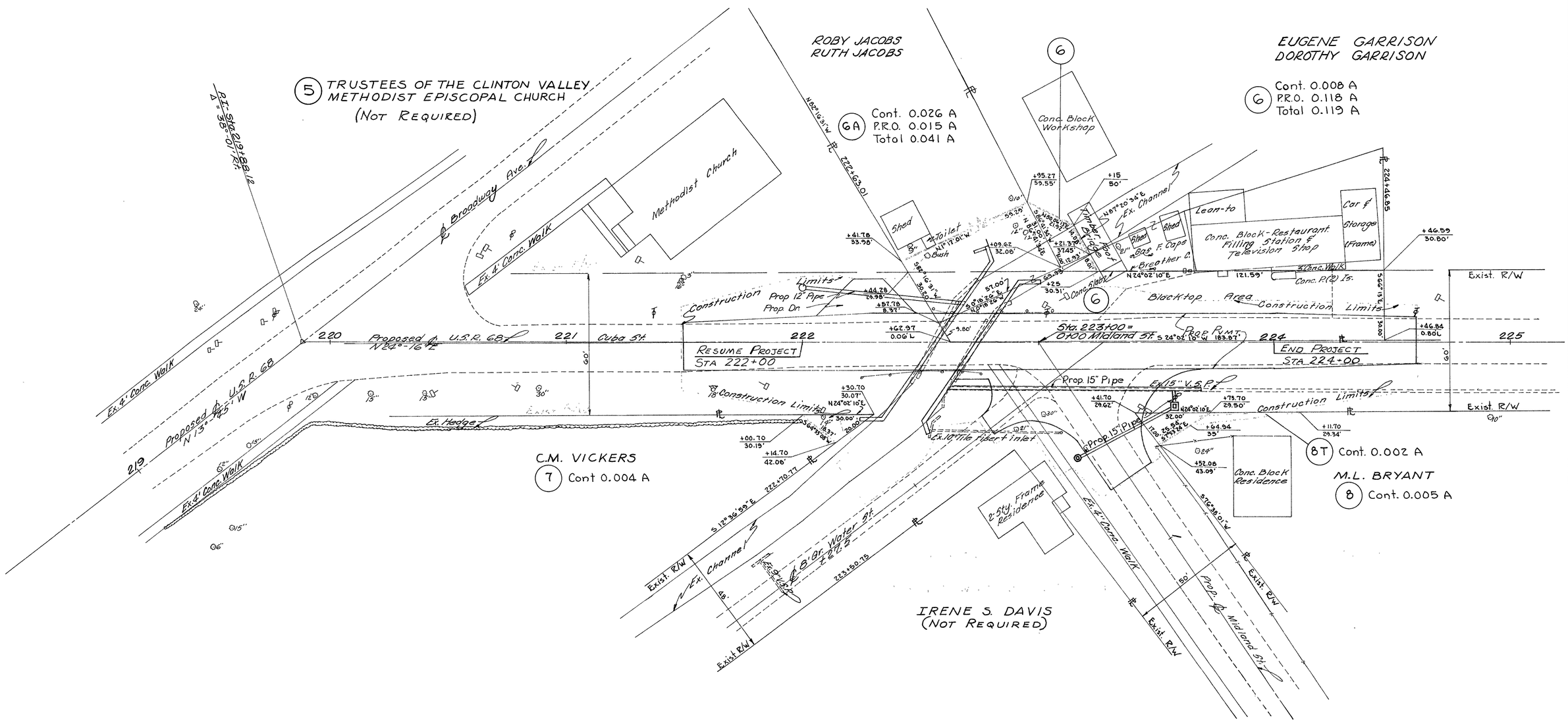

CLINTON COUNTY
JEFFERSON TOWNSHIP
M.S. 1172
VILLAGE OF MIDLAND

DATE	REVISION	NAME

PART II - CLINTON COUNTY CLI-68-4.21 R/W PLANS 222+00 TO 224+00

FED RD DIVISION	STATE	PROJECT	
2	OHIO		

54/54

CLINTON COUNTY
CLI-68-(3.16)(4.21)
CLI-28-5.45
R/W PLANS PART III

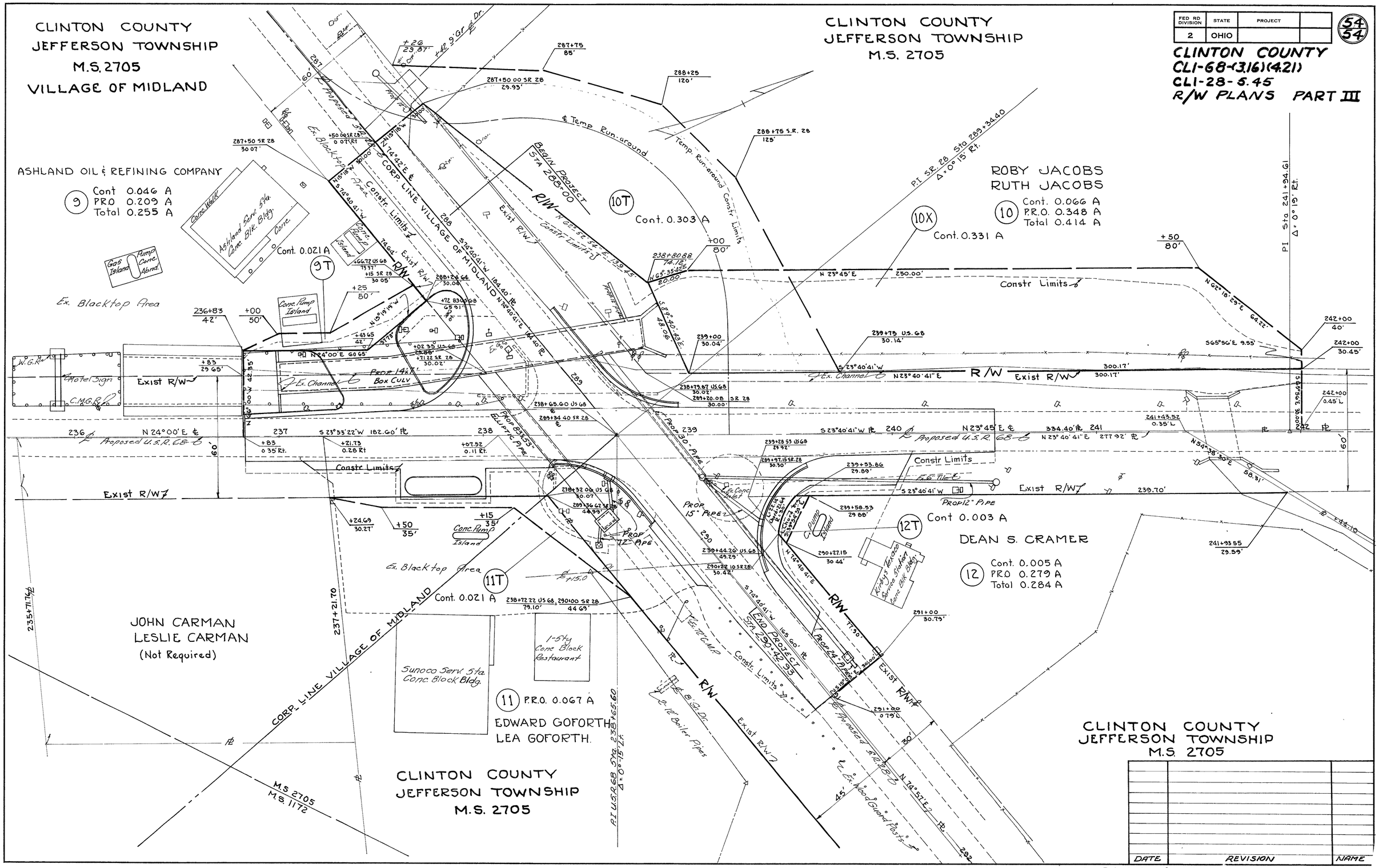

DATE	REVISION	NAME

PART III CLINTON COUNTY CLI-28-5.45 R/W PLANS 288+00 to 290+42.93