







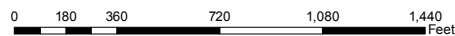
Legend

	Hydrography		4 Foot Contours
	Property Lines		Index
			Intermediate
			Depression



4 Foot Contours
2009 NAIP
Aerial Photography

Terrell Hanaghan Nature Preserve



Data shown on map is not warranted for accuracy or merchantability and is intended to be used as a reference only.

