








Highland County

Clinton County


Legend

| | |
|---|--|
|  Trail Heads |  Named Creeks |
|  Trails |  Tributaries |
|  USGS Contours Countywide |  Property Lines |
|  East Fork Riparian Reserve | |



USGS Contours
2009 NAIP
Aerial Photography

East Fork Riparian Preserve



Data shown on map is not warranted for accuracy or merchantability and is intended to be used as a reference only.

Map Document: (C:\AV\Projects\2009 Project Files\East Fork Riparian Reserve 2009NAIP USGS Contours.mxd)
12/16/2009 - 2:40:01 PM

