











Legend

 Bridge	 Hydrography	4 Foot Contours
 Benches	 Property Lines	Type
 Trails	 Index	
 Parking	 Intermediate	
 Anliot Davidson Nature Preserve	 Depression	



4 Foot Contours
2009 NAIP
Aerial Photography

Anliot Davidson Nature Preserve



Data shown on map is not warranted for accuracy or merchantability and is intended to be used as a reference only.

Map Document (C:\AV\Projects\2009 Project Files\Anliot Davidson Nature Preserve 2009 NAIP 4ftcontours.mxd)
 12/11/2009 - 2:05:22 PM

