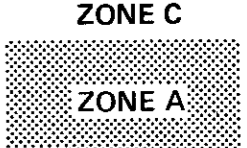




KEY TO MAP

- ZONE C**
- ZONE A**
- ZONE C**
- Zone Designations*  **ZONE A**
- Base Flood Elevation Line With Elevation In Feet**  573
- Base Flood Elevation in Feet Where Uniform Within Zone** (EL 987)
- Elevation Reference Mark RM7x
- Zone D Boundary 
- River Mile •M1.5
- **Referenced to the National Geodetic Vertical Datum of 1929

***EXPLANATION OF ZONE DESIGNATIONS**

- | ZONE | EXPLANATION |
|--------|--|
| A | Areas of 100-year flood; base flood elevations and flood hazard factors not determined. |
| A0 | Areas of 100-year shallow flooding where depths are between one (1) and three (3) feet; average depths of inundation are shown, but no flood hazard factors are determined. |
| AH | Areas of 100-year shallow flooding where depths are between one (1) and three (3) feet; base flood elevations are shown, but no flood hazard factors are determined. |
| A1-A30 | Areas of 100-year flood; base flood elevations and flood hazard factors determined. |
| A99 | Areas of 100-year flood to be protected by flood protection system under construction; base flood elevations and flood hazard factors not determined. |
| B | Areas between limits of the 100-year flood and 500-year flood; or certain areas subject to 100-year flooding with average depths less than one (1) foot or where the contributing drainage area is less than one square mile; or areas protected by levees from the base flood. (Medium shading) |
| C | Areas of minimal flooding. (No shading) |
| D | Areas of undetermined, but possible, flood hazards. |
| V | Areas of 100-year coastal flood with velocity (wave action); base flood elevations and flood hazard factors not determined. |
| V1-V30 | Areas of 100-year coastal flood with velocity (wave action); base flood elevations and flood hazard factors determined. |

NOTES TO USER

Certain areas not in the special flood hazard areas (zones A and V) may be protected by flood control structures.

This map is for flood insurance purposes only; it does not necessarily show all areas subject to flooding in the community or all planimetric features outside special flood hazard areas.

For adjoining map panels, see separately printed Map Index.

INITIAL IDENTIFICATION:

DECEMBER 9, 1977

FLOOD HAZARD BOUNDARY MAP REVISIONS:

FLOOD INSURANCE RATE MAP EFFECTIVE:

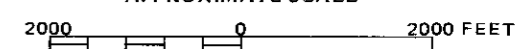
SEP 16 1989

FLOOD INSURANCE RATE MAP REVISIONS:

To determine if flood insurance is available in this community, contact your insurance agent, or call the National Flood Insurance Program, at (800) 638-6620.



APPROXIMATE SCALE



NATIONAL FLOOD INSURANCE PROGRAM

FIRM FLOOD INSURANCE RATE MAP

CLINTON COUNTY, OHIO
(UNINCORPORATED AREAS)

PANEL 5 OF 8

COMMUNITY-PANEL NUMBER
390764 0005 B

EFFECTIVE DATE:

SEP 16 1989



Federal Emergency Management Agency