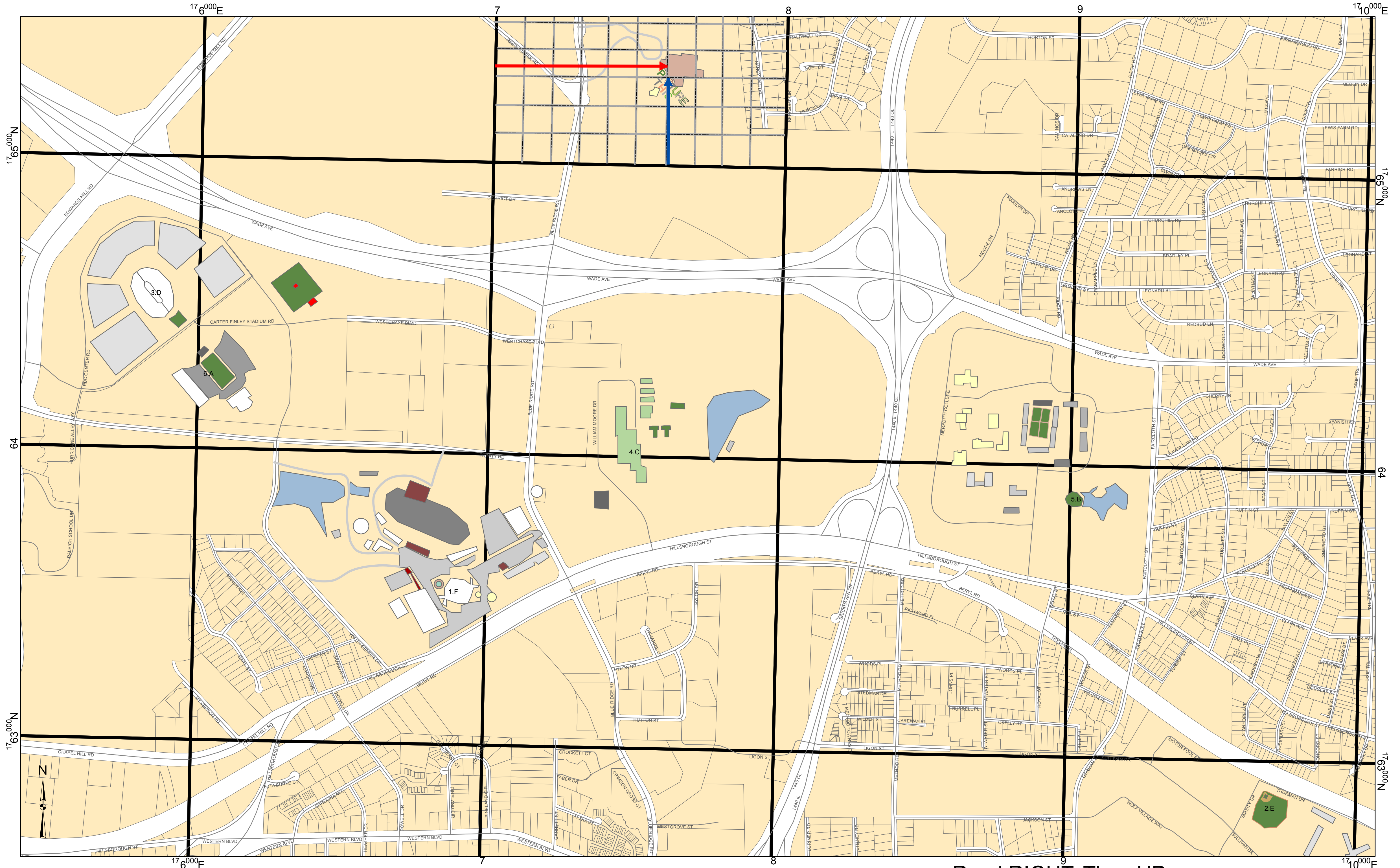
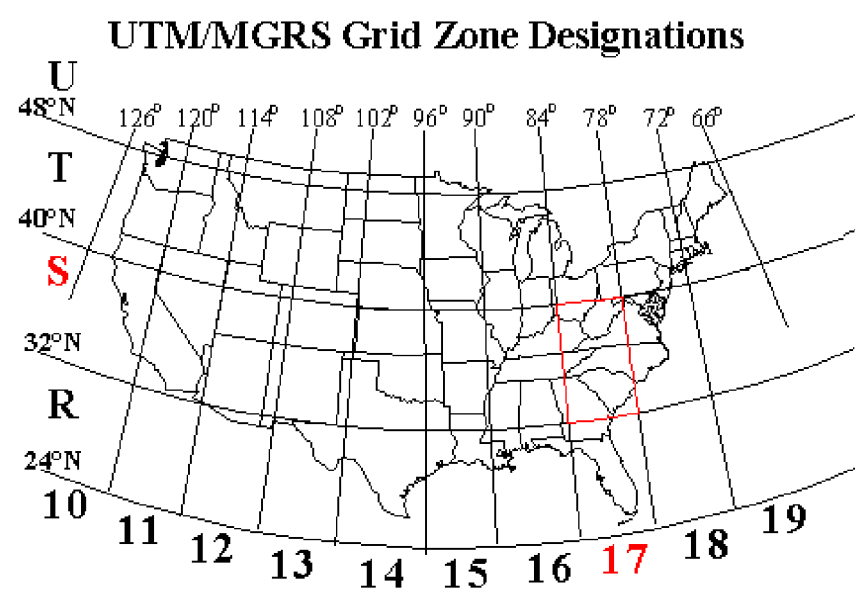


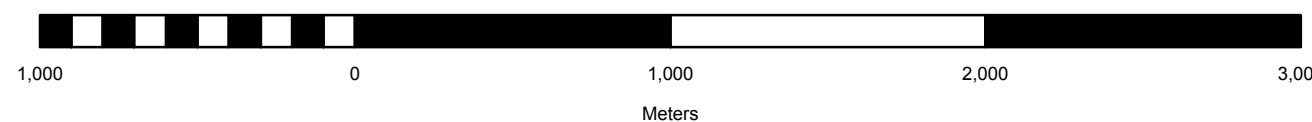
UNITED STATES NATIONAL GRID DEMONSTRATION MAP



U.S. National Grid
100000-m Square ID
QV
Grid Zone Designation
17S



Scale:
1:24,000 (printed size: 27x21 inches)



PREPARED BY: WAKE COUNTY E911 ADDRESSING DEPARTMENT
WAKE COUNTY GEOGRAPHIC INFORMATION SYSTEMS
COMPILED: OCTOBER 2009
CORRECTIONS OR ADDITIONS SHOULD BE BROUGHT TO THE ATTENTION OF THE ABOVE ORGANIZATION

FOR ADDITIONAL INFORMATION:
SEE WWW.FGDC.GOV/USNG

Read RIGHT, Then UP.

For example 17S QV 07588 65318 is the NC Museum of Art.
Imagine each grid block divided into TENTHS.

Approximate 07588 to 7.6, start at line 7 count RIGHT 6 tenths.

Approximate 65318 to 65.3, start at line 65 and go UP 3 tenths.

Where these two intersect is the place you are looking for.

For practice, can you match these places with their USNG address?

- | | |
|---------------------------------------|-----------------------|
| 1. DORTON ARENA | A. 17S QV 06075 64250 |
| 2. DOAK FIELD | B. 17S QV 09013 63900 |
| 3. RBC CENTER | C. 17S QV 07465 64051 |
| 4. NCSU COLLEGE OF VETERINARY SCIENCE | D. 17S QV 05835 64252 |
| 5. MCIVER AMPHITHEATER | E. 17S QV 09706 62835 |
| 6. CARTER-FINLEY STADIUM | F. 17S QV 06918 63519 |

FIND YOUR NATIONAL GRID ADDRESS AT: <http://nmviewogc.cr.usgs.gov/viewer.htm>