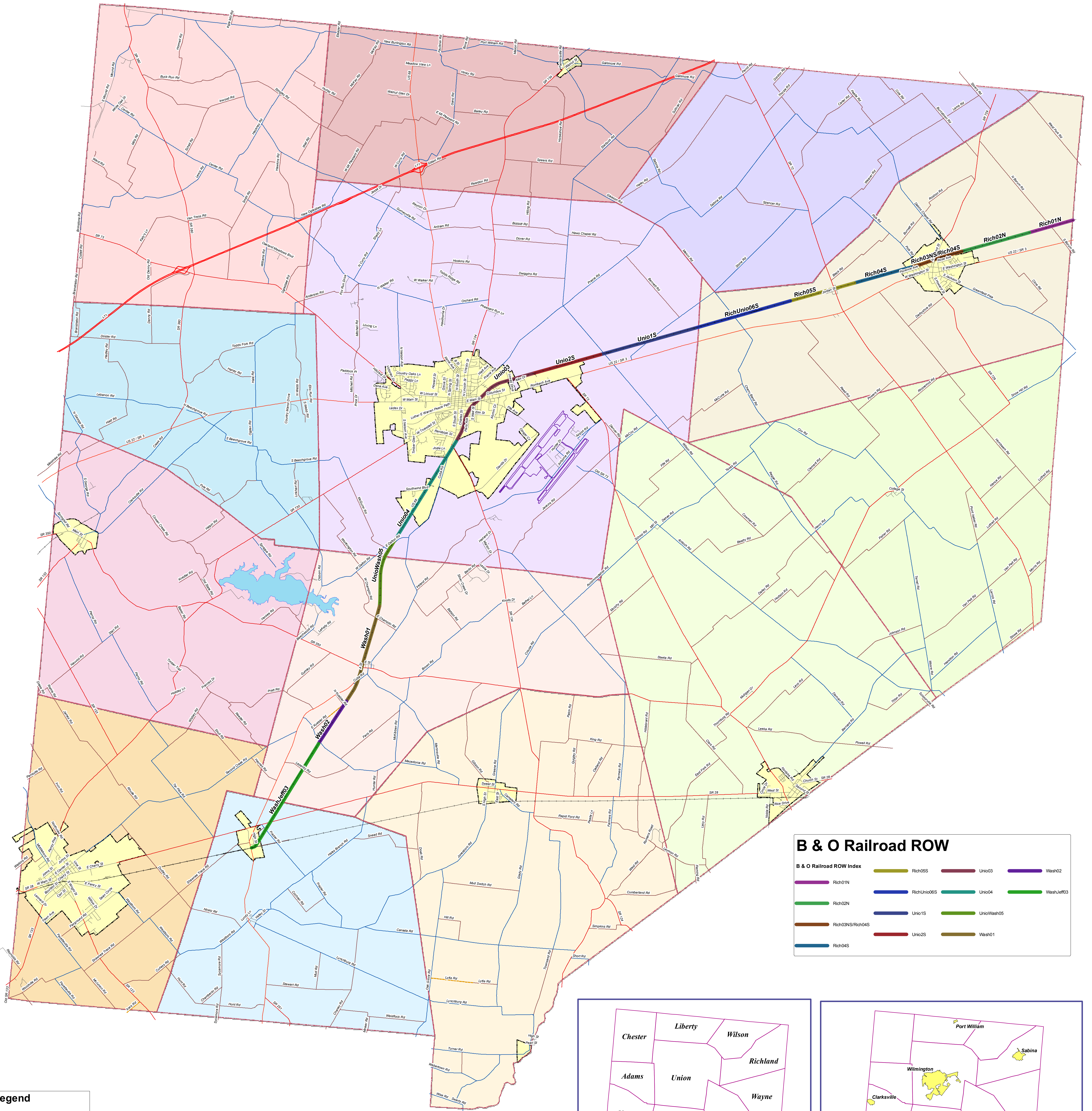


# B&O Railroad Right of Way Index



**B & O Railroad ROW**

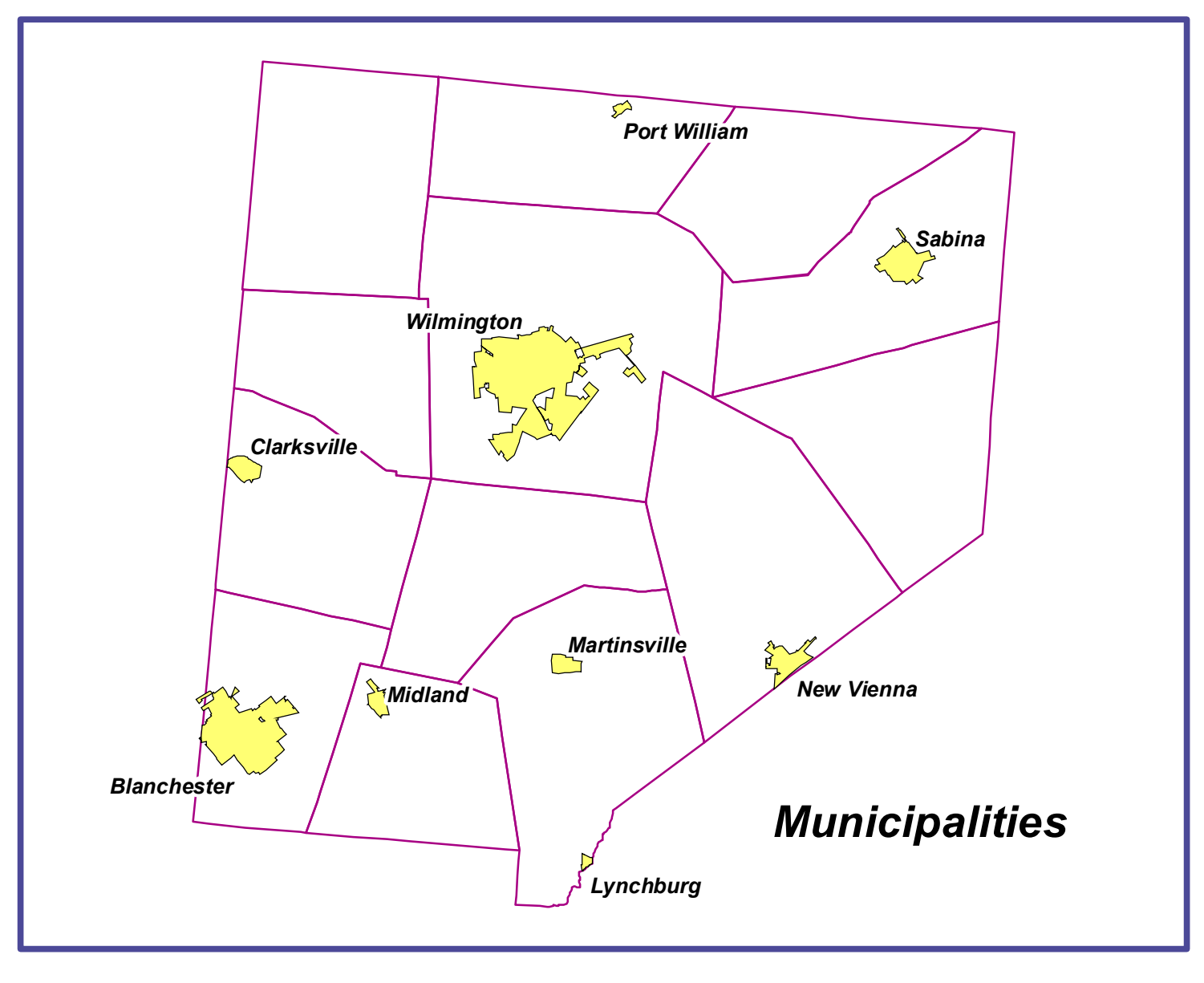
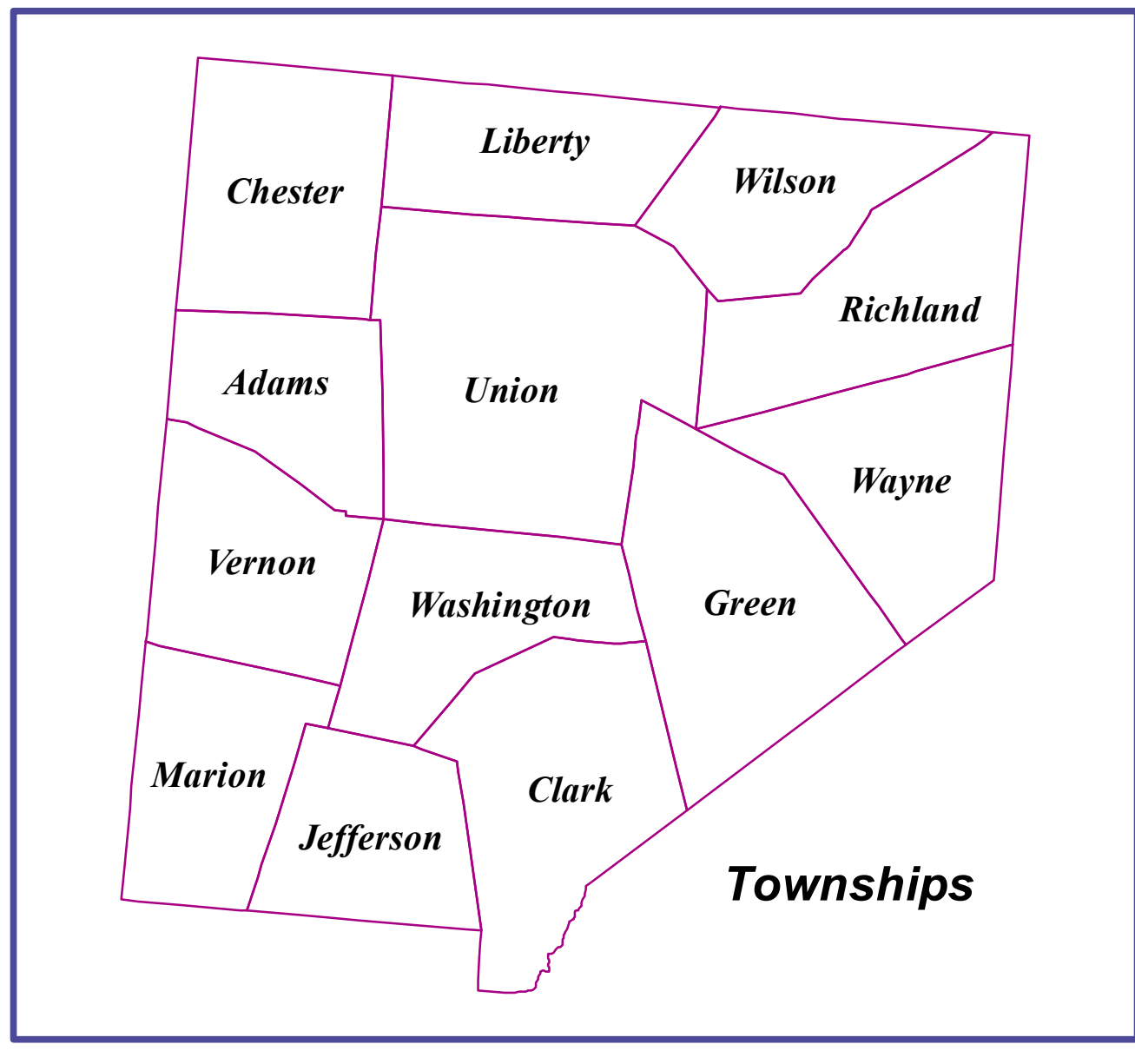
B & O Railroad ROW Index	Rich05S	Unio03	Wash02
Rich01N	RichUnio05S	Unio04	WashJeff03
Rich02N	Unio1S	UnioWash05	
Rich03NS/Rich04S	Unio2S	Wash01	
Rich04S			

**Legend**

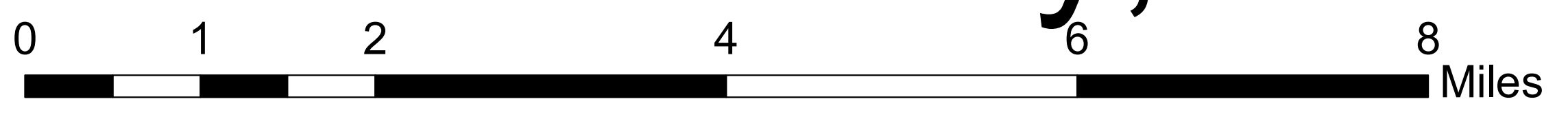
**Street Centerlines**

**Classification**

- Township
- Township Impassable
- County
- Interstate
- StateRoute
- US Route



## Clinton County, Ohio



1 inch equals 1 miles

