



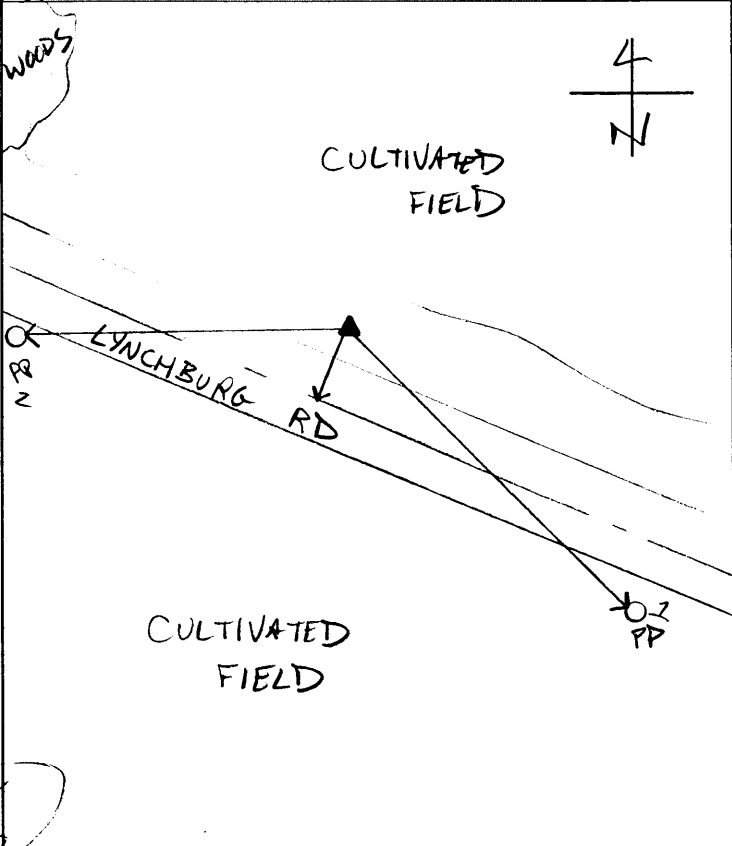
Station Recovery Log

Station #: 9 A
 Project Name: CLINTON CO.
 Job Number: 57526
 Local Date: 11.23.99
 Name: JCB

TO-REACH DIRECTIONS

From US 68 and SR 251, take US 68 north .4 miles to Stewart Rd on right. Turn right and head east to T-intersection with Chaney Rd (1.8m) Turn left and head north .5 miles to Lynchburg Rd. Turn right and head east 1.6 miles to point on left.

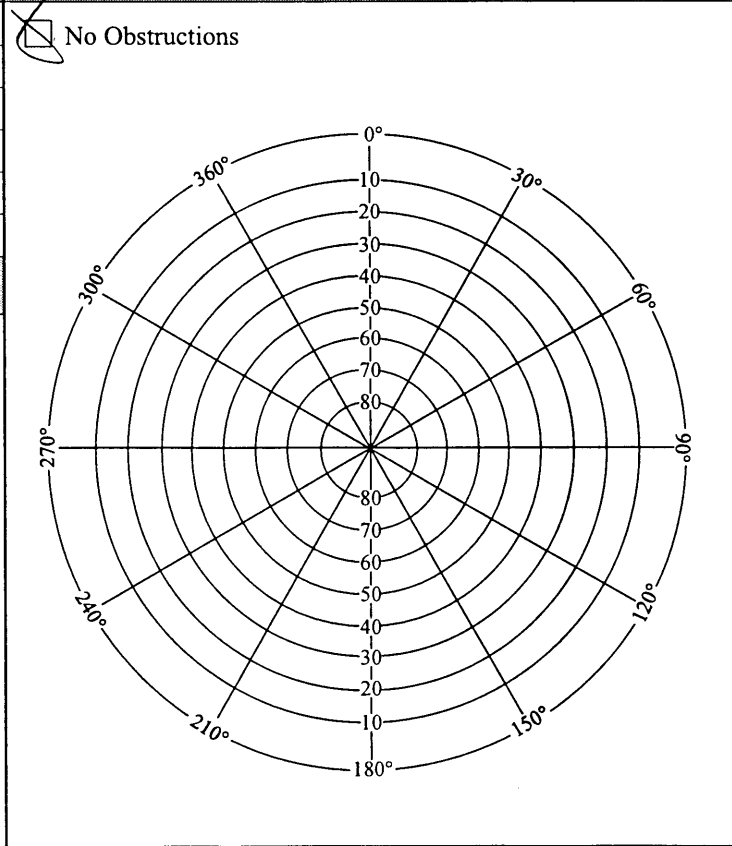
STATION LOCATION



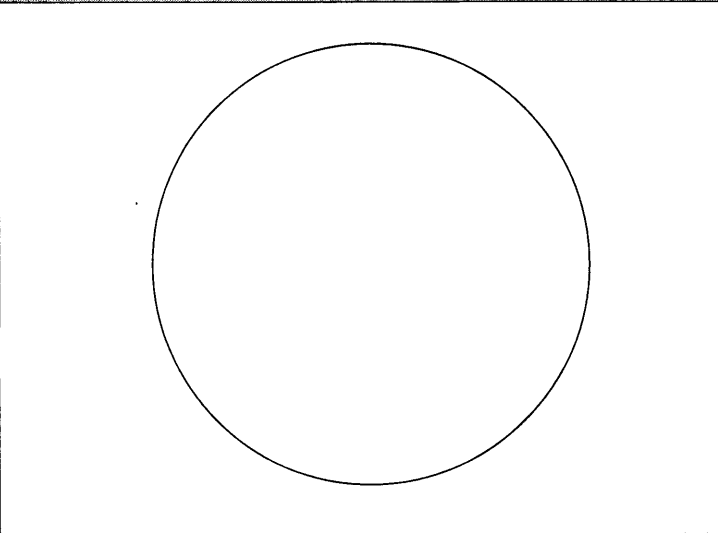
REFERENCES

Reference Object	Distance	Azimuth
Q Lynchburg Rd	25'	
PP 1	155'	
PP 2	1/2 200'	

VISIBILITY DIAGRAM



DISC DETAIL





GPS STATION LOG

Station Name: 2009 Project Name: CLINTON CO. (BD)
 Receiver No.: 01 Job Number: 57526
 Day of Year: 110 Local Date: 19 APR 00
 Session No.: C-9 Operator: BSM

C/A CODE POSITION

Lat: 39° 15' 29.22" N
 Long: 083° 50' 26.76" W
 Ellip. Height: 270.8 M

Trimble: 4000 SSE 4000 SSL, Other _____
 Antenna: Kinematic, Compact Groundplane, Dome
 Battery No.: AUT: 022001 067 REL: 3251A02226
 Tribrach No.: FH @ 2.00m
 File Name: 0001-110-C

Antenna H.I. => Before: 2.063 M 6.768 Ft
 After: 2.063 M 6.768 Ft
 Rapid Static, Static, Kinematic Survey TV

Actual => Start 15:37 Stop 16:29 UTC
 Start 11:37 Stop 12:29 Local
 Local-UTC Time Offset: 4HR

SV's Used: 11, 16, 02, 08, 04, 09, 07

Weather: 01110

Sketch:

Description:

ABORT DATA BAD
 1ST Sess + C
 RE-RAN Sess + C

Type of Mark: BRONZE SURVEY DISK
 Imping: 2000 9A

Agency: CLINTON CO GIS AUDITOR/ENGINEER

Indicate North

Remarks:

DRY: 62.4°F
 WET: 53.5°F

REL: 56%

PRESS: 28.98



GPS STATION LOG

Station Name: 2009 = ~~7~~ 9 A Project Name: CLINTON CO. (BB)
 Receiver No.: 01 Job Number: 57526
 Day of Year: 110 Local Date: 19 APR. 00
 Session No.: B - B Operator: BJM

C/A CODE POSITION

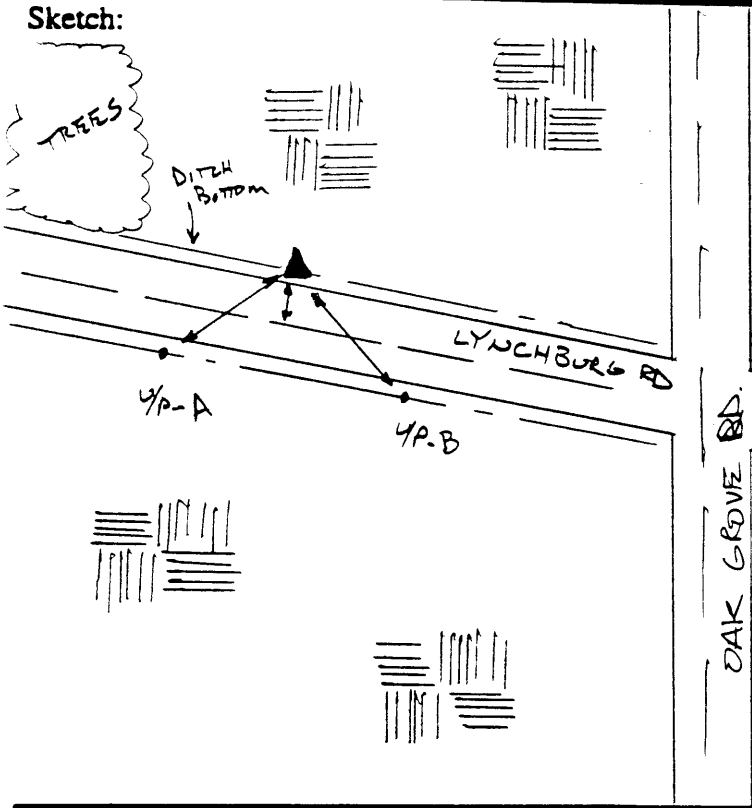
Lat: 39° 15' 28.97" N
 Long: 083° 50' 27.55" W
 Ellip. Height: 300.5 M

Trimble: 4000 SSE, 4000 SSI, Other _____
 Antenna: Kinematic, Compact, Groundplane, Dome
 Battery No.: ANT: 0220214069 REC: 3251A0222
 Tribrach No.: FT-2 2.00m
 File Name: 0001-110.B

Antenna H.I. ⇒ Before: 2.063 M 6.768 Ft Actual ⇒ Start 13:18 Stop 14:08 UTC
 After: 2.063 M 6.768 Ft Start 09:18 Stop 10:08 Local
 Rapid Static, Static, Kinematic Survey T.V. Local-UTC Time Offset: 4HR

SV's Used: 11, 27, 02, 08, 31, 13, 15, 19 Weather: 01111

Sketch:



Description:

- THE STATION IS:
- 104.04 m 109° OF UTILITY POLE A
 - 54.99 313
55.99 m 138° OF UTILITY POLE B
 - 8.83 m 028° OF ϕ OF LYNCHBURG RD
 - 0.17 m 293° OF WHITE W/P

Type of Mark: BRONZE SURVEY DISK
 mping: 2000 9 A
 Agency: CLINTON CO. GIS AUDITOR / ENGINEER



Remarks:
 DRY: 55.9°F REL: 63%
 WET: 49.3°F PRESS: 29.06" Hg