Station Recovery Log

WOOLPERT

Station #: 7A
Project Name: CLINTON CO.
Job Number: 57626
Local Date: 11.22.99
Name: JCB

TO-REACH DIRECTIONS

From SR 729 and SR 350/73 take 350/73 south .4 miles to Leeka Rd. Turn left and lead east to stop sign at Bernard Rd. Cross Bernard onto Powell Rd. Continue east .4 miles to station on left.

STATION LOCATION

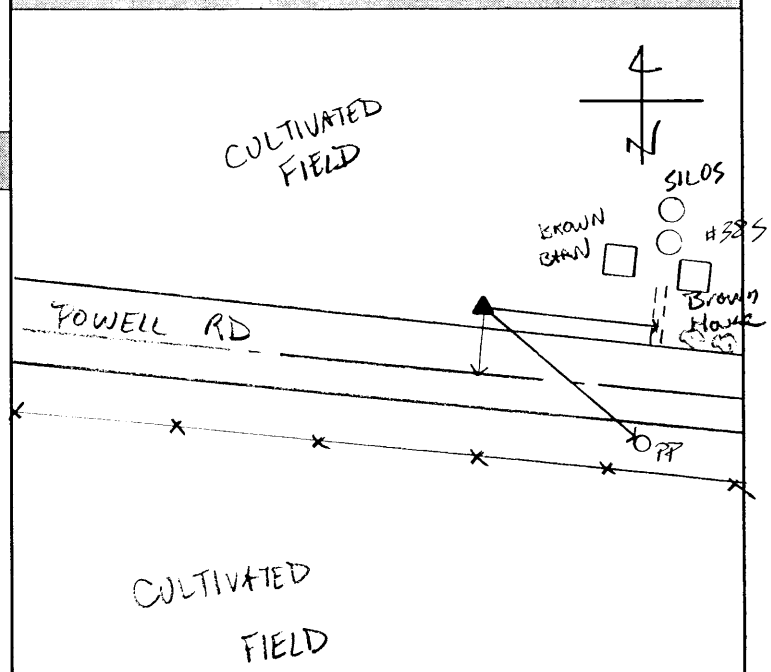

REFERENCES

Reference Object	Distance	Azimuth
℄ Powell Rd	14'	
PP	107'	
℄ Drive	90'	

VISIBILITY DIAGRAM

☐ No Obstructions

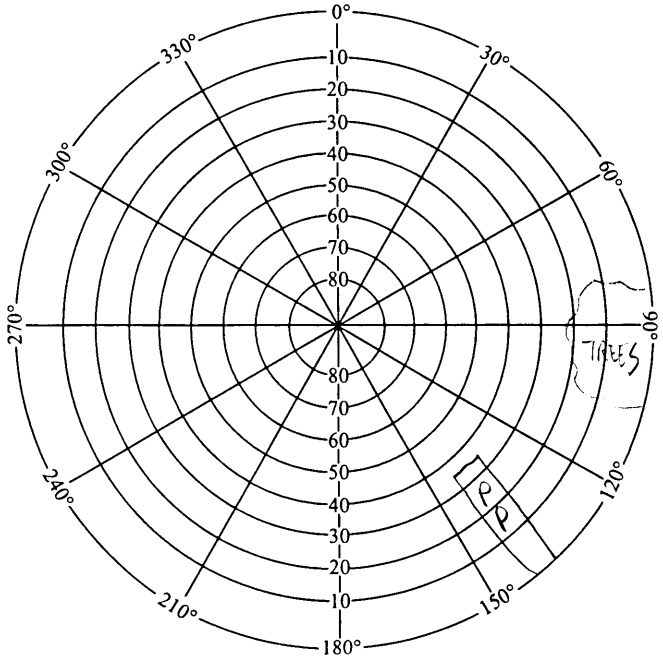

DISC DETAIL



WOOLPERT

GPS STATION LOG

Station Name: 2007
Receiver No.: 14
Day of Year: 110
Session No.: F

Project Name: CLINTON CO.
Job Number: 57536
Local Date: 4-20-00
Operator: T. RYAN

C/A CODE POSITION
Lat: 39 ° 30 ' 21 " N
Long: 83 ° 40 ' 02 " W
Ellip. Height: 323.3 M

Trimble: 4000 SSE, 4000 SSI, Other
Antenna: Kinematic, Compact, Groundplane, Dome
Battery No.: 14-057762
Tribrach No.:
File Name: 0014-110-F

Antenna H.I. ==> Before: 2.063 M ____ Ft
After: 2.063 M ____ Ft
Rapid Static, Static, Kinematic Survey

Actual ==> Start 19 : 34 Stop 20 : 26 UTC
Start 3 : 35 Stop 4 : 26 Local
Local-UTC Time Offset: 4 HR

SV's Used: 24 04 05 07 30 10 13 18

Weather: –

Sketch:

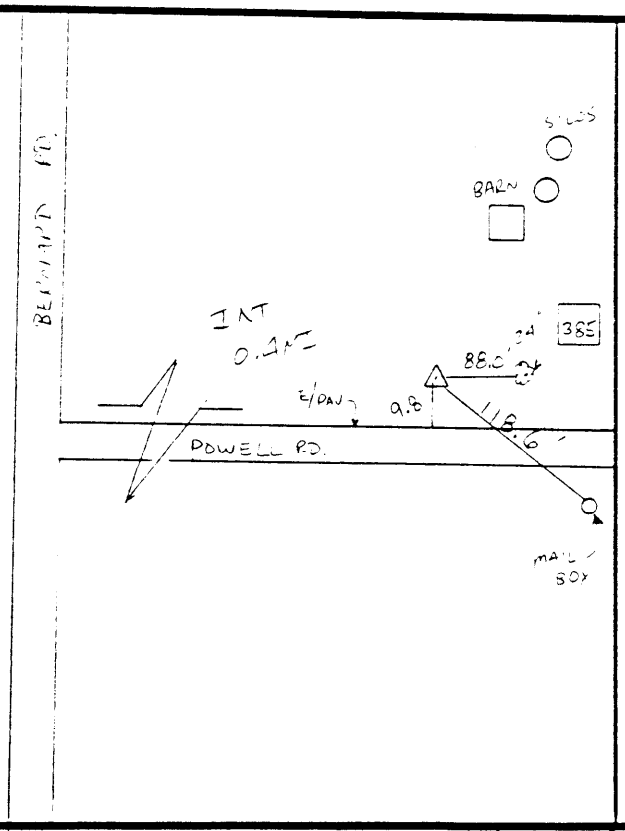

Description:

Type of Mark: CONC. MON. W/ BRASS DISC
Stamping: CLINTON CO 7A
Agency: Clinton Co Auditor/Engineer

Indicate North

Remarks: 68.7 DRY
56.0 WET
66.9 MOM
28.94 PRESS

7A-2

WOOLPERT

GPS STATION LOG

Station Name: 2007
Receiver No.: 14
Day of Year: 110
Session No.: 5

Project Name: CLINTON CO.
Job Number: 57536
Local Date: 4-19-00
Operator: T. RYAN

C/A CODE POSITION
Lat: 39 ° 20 ' 21 " N
Long: 83 ° 42 ' 01 " W
Ellip. Height: 329.2 M

Trimble: 4000 SSE, 4000 SSI, Other
Antenna: Kinematic, Compact, Groundplane, Dome
Battery No.: 14-057763
Tribrach No.:
File Name: DO14-110-D

Antenna H.I. ==> Before: 2.063 M ____ Ft
After: 2.063 M ____ Ft
Rapid Static, Static, Kinematic Survey

Actual ==> Start 18 : 33 Stop 19 : 18 UTC
Start 2 : 33 Stop 3 : 19 Local
Local-UTC Time Offset: 4HR

SV's Used: 24 04 05, 07 06
Weather: OHH

Sketch:

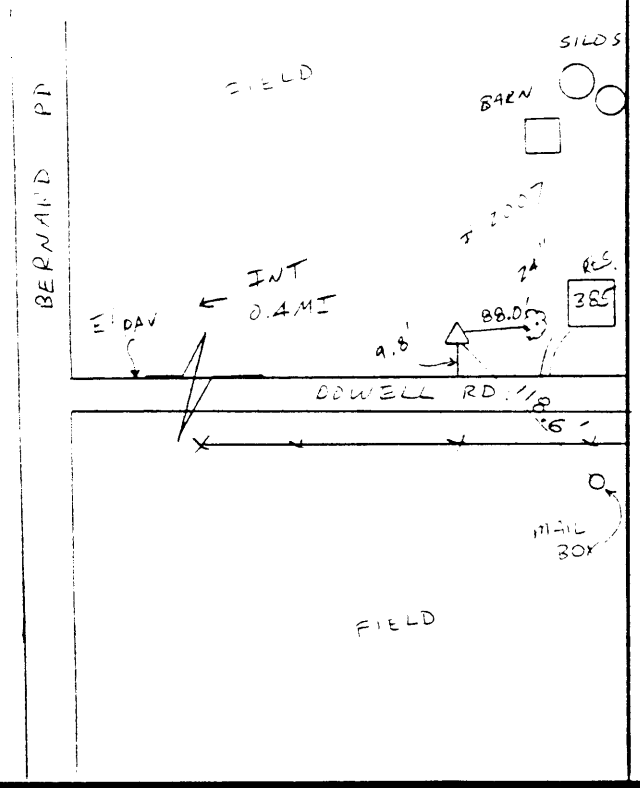

Description:

Type of Mark: CONC. MON w/ BRASS DISC
Stamping: CLINTON CO
Agency:

Indicate North

Remarks: DRY 63.6
WET 57.0
HUM 67
PRESS 28.85

7A-3