



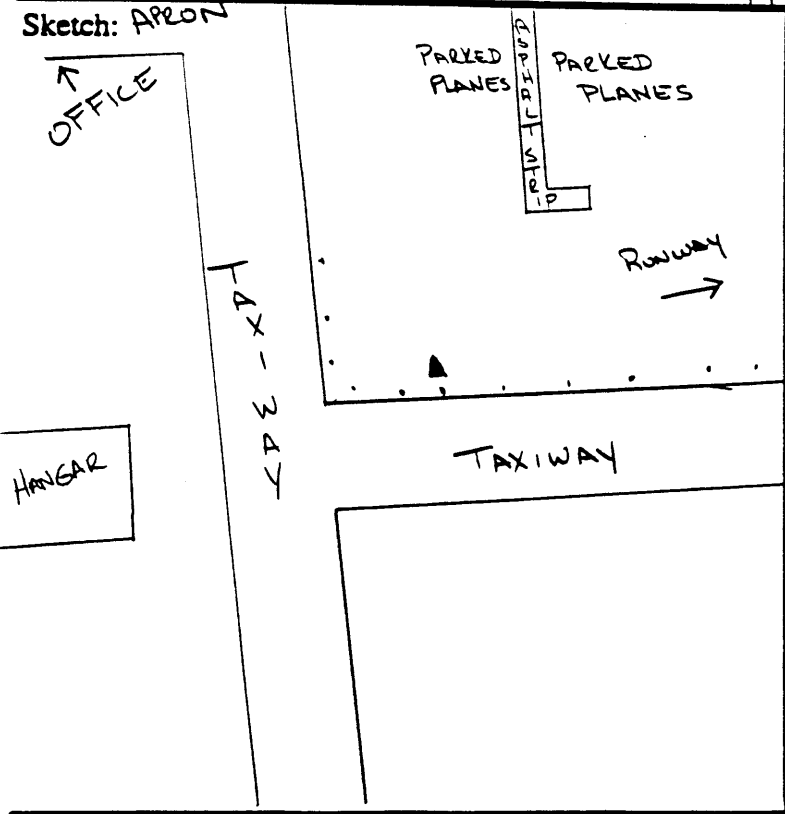
GPS STATION LOG

Station Name: 6008 = SOUTHPORT AZ MK Project Name: Clinton County
 Receiver No.: 2948 Job Number: 57526
 Day of Year: 112 Local Date: 4/21/00
 Session No.: A Operator: G.T.F

C/A CODE POSITION
 Lat: 39° 35' 23" N Trimble: 4000 SSE 4000 SSL, Other _____
 Long: 084° 13' 38" W Antenna: Kinematic, Compact, Groundplane, Dome
 Ellip. Height: +0253 M Battery No.: Ant# 33812 Rec# 3313A0 2948
 Tribach No.: F-H-TP
 File Name: 2948-112-A

Antenna H.I. => Before: 2.063 M _____ Ft Actual => Start 13:06 Stop 14:23 UTC
 After: 2.063 M _____ Ft Start 9:06 Stop 10:23 Local
Rapid Static, Static, Kinematic Survey Local-UTC Time Offset: -4

SV's Used: 27, 02, 31, 08, 11, 13, 15, 07, 19 Weather: D=43.4 W=41.7° RH=87% BP=28.65
weather code = 01122



Description:
FOUND AS DESCRIBED

Type of Mark: DISK IN CONCRETE
 Mapping: SOUTHPORT 1986
 Agency: NGS

↑
Indicate North

Remarks:

6008-1



WOOLPERT

GPS STATION LOG

Station Name: 6008 ≈ SOUTHPORT AZMK
 Receiver No.: 2948
 Day of Year: 112
 Session No.: B

Project Name: Clinton Co.
 Job Number: 57526
 Local Date: 4/21/00
 Operator: G.T.F.

C/A CODE POSITION

Lat: 39 ° 35 ' 23 " N
 Long: 084 ° 13 ' 38 " W
 Ellip. Height: _____ M

Trimble: 4000 SSE 4000 SSL, Other _____
 Antenna: Kinematic, Compact, Groundplane, Dome
 Battery No.: Ant # 33812 Rec # 3313A02948
 Tribrach No.: F-H-TP
 File Name: 2948-112-B

Antenna H.I. ⇒ Before: 2.063 M _____ Ft
 After: 2.063 M _____ Ft
 Rapid Static Static, Kinematic Survey

Actual ⇒ Start 15:26 Stop 16:27 UTC
 Start 11:26 Stop 12:27 Local
 Local-UTC Time Offset: -4

SV's Used: 02, 04, 07, 08, 11, 27

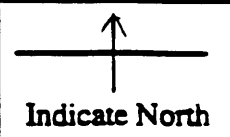
Weather: D=44.4 W=42.2 RH=84% BP=28.166
 Weather Code = 01121

Sketch:

See
File
2948-112-A

Description:

Type of Mark: DISK IN CONCRETE
 Mapping: SOUTHPORT
 Agency: NGS



Remarks:



GPS STATION LOG

Station Name: 6008 ≈ SOUTHPORT AZ MK Project Name: Clifton County
 Receiver No.: 2948 Job Number: 57526
 Day of Year: 112 Local Date: 4/21/00
 Session No.: A Operator: G.T.F

C/A CODE POSITION

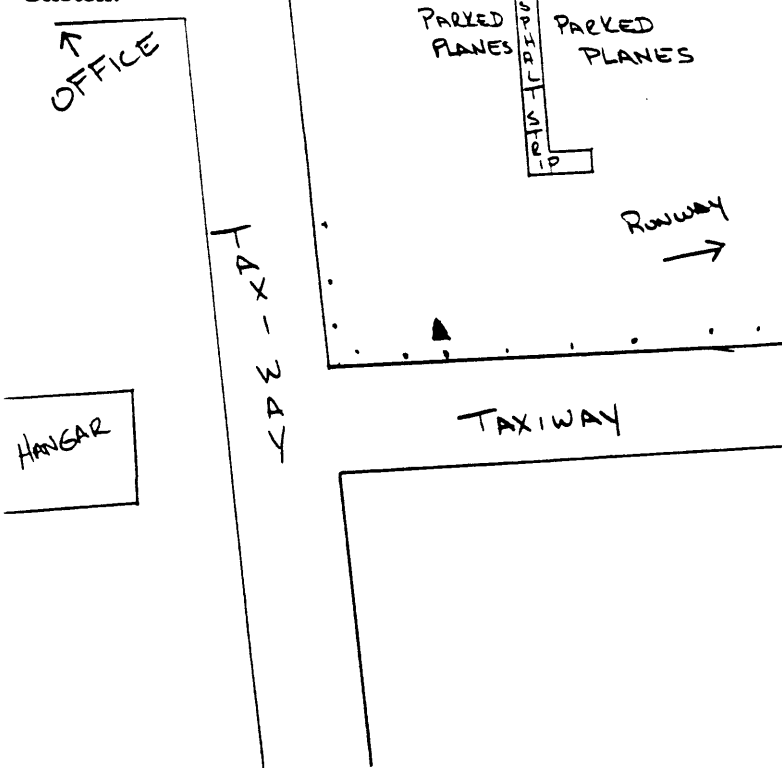
Lat: 39° 35' 23" N
 Long: 084° 13' 38" W
 Ellip. Height: +0253 M

Trimble: 4000 SSE 4000 SSI, Other _____
 Antenna: Kinematic, Compact, Groundplans, Dome _____
 Battery No.: Ant# 33812 Rec# 3313A02948
 Tribach No.: F-H-TP
 File Name: 2948-112-A

Antenna H.I. ⇒ Before: 2.063 M _____ Ft Actual ⇒ Start 13:06 Stop 14:23 UTC
 After: 2.063 M _____ Ft Start 9:06 Stop 10:23 Local
Rapid Static, Static, Kinematic Survey Local-UTC Time Offset: -4

SV's Used: 27, 02, 31, 08, 11, 13, 15, 07, 19 Weather: D=43.4 W=41.7 RH=87.9% BP=28.65
weather code = 0122

Sketch: APRON



Description:

FOUND AS DESCRIBED

Type of Mark: DISK IN CONCRETE
 Imping: SOUTHPORT 1986
 Agency: NGS



Remarks: