



# GPS STATION LOG

Station Name: 6003 Project Name: CLINTON CO.  
 Receiver No.: 14 Job Number: 57576  
 Day of Year: 109 Local Date: 4-18-00  
 Session No.: F Operator: T. RYAN

### C/A CODE POSITION

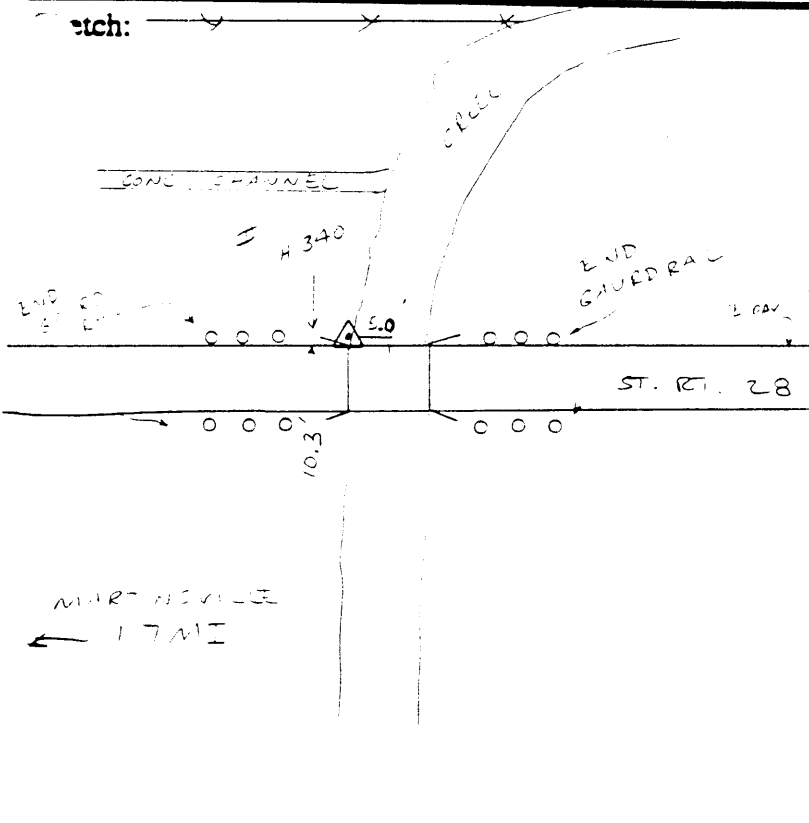
Lat: 39° 10' 09" N  
 Long: 83° 46' 59" W  
 Ellip. Height: 255.8 M

Trimble: 4000 SSE, 4000 SSL, Other  
 Antenna: Kinematic, Compact, Groundplane, Dome  
 Battery No.: \_\_\_\_\_  
 Tribach No.: \_\_\_\_\_  
 File Name: 0018-109-F

Antenna H.I. ⇒ Before: 2.063 M Actual ⇒ Start 22:18 Stop 23:22 UTC  
 After: 2.063 M Start 6:18 Stop 7:22 Local  
 Local-UTC Time Offset: -4hr

Rapid Static, Static, Kinematic Survey

SV's Used: 06 10 13 17 24 25 30 Weather: 21-1



Description:

Type of Mark: BRASS DIA. SET IN BRIDGE ABUTT.  
 Stamping: VERTICAL CONTROL H340 1984 NGS  
 Agency: NGS

Indicate North

Remarks: 65.5  
55.6  
53.78  
28.98

6003-1



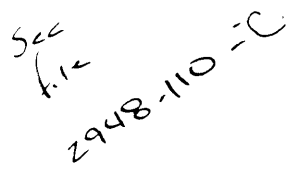
# GPS STATION LOG

Station Name: 6003 Project Name: Clinton County  
 Receiver No.: 2948 Job Number: 57526  
 Day of Year: 110 Local Date: 4/19/00  
 Session No.: D Operator: B.T.F

C/A CODE POSITION  
 Lat: 39° 19' 18" N Trimble: ~~4000 SSE~~ 4000 SSI, Other \_\_\_\_\_  
 Long: 083° 46' 58" W Antenna: Kinematic, Compact, Groundplane, Dome  
 Ellip. Height: +0225 M Battery No.: Rec# 3313A02948 AJ# 033812  
 Tribach No.: F-H-TP  
 File Name: 2948-110-D

Antenna H.I. => Before: 2.063 M \_\_\_\_\_ Ft Actual => Start 16:49 Stop 17:54 UTC  
 After: 2.063 M \_\_\_\_\_ Ft Start 12:49 Stop 13:54 Local  
~~Rapid Static~~ Static, Kinematic Survey Local-UTC Time Offset: -4

SV's Used: 02, 16, 07, 24, 04, 09 Weather: D=63.6 W=54.5° RH=56% BR=28.96  
 Weather Code = 0110

Sketch:  


Description:

Type of Mark: Disk in HEADWALL Remarks:  
 amping: H340 1984  
 Agency: NGS Indicate North



# GPS STATION LOG

Station Name: 6003 Project Name: Clinton County  
 Receiver No.: 2948 Job Number: \_\_\_\_\_  
 Day of Year: 110 Local Date: 4/19/00  
 Session No.: C (2) Operator: G.T.F

### C/A CODE POSITION

Lat: 39° 19' 19" N  
 Long: 083° 46' 59" W  
 Ellip. Height: +0300 M

Trimble: 4000 SSE, 4000 SSL, Other \_\_\_\_\_  
 Antenna: Kinematic, Compact, Groundplane, Dome \_\_\_\_\_  
 Battery No.: Ant # 033BT Rec # 3315A02948  
 Tribrach No.: F-4-TP  
 File Name: 2948-110-C

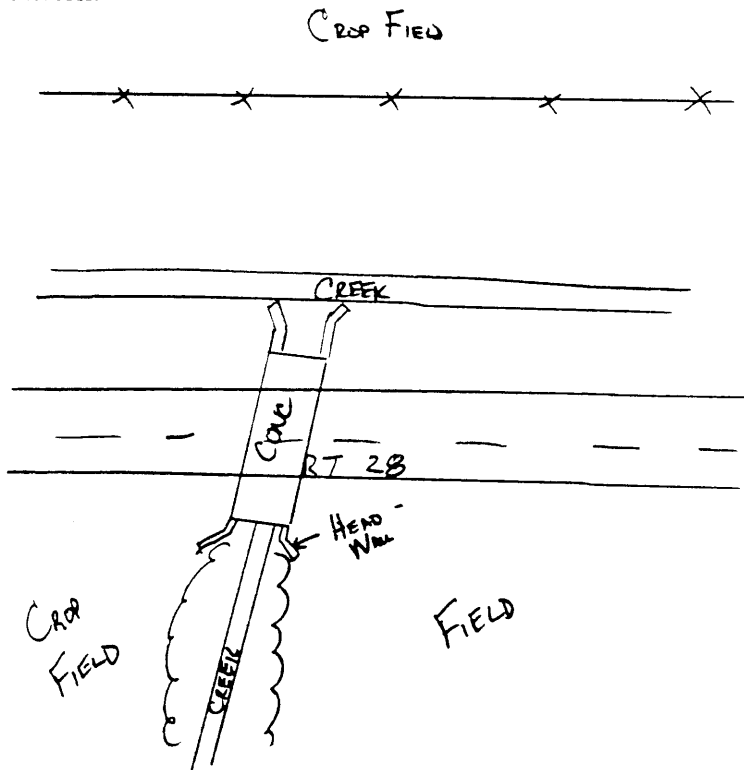
Antenna H.I. => Before: 2.063 M \_\_\_\_\_ Ft  
 After: 2.063 M \_\_\_\_\_ Ft  
Rapid Static, Static, Kinematic Survey

Actual => Start 15:37 Stop 16:29 UTC  
 Start 11:37 Stop 12:29 Local  
 Local-UTC Time Offset: -4

SV's Used: 07, 27, 07, 08, 11, 04

Weather: D=62.4 W=53.5 RH=56% BP=28.98  
 Weather Code = 0110

Sketch:



Description:

FOUND AS DESC.

Type of Mark: Disk in Headwall  
 Mapping: A340 1984  
 Agency: NGS



Indicate North

Remarks:

6003-3