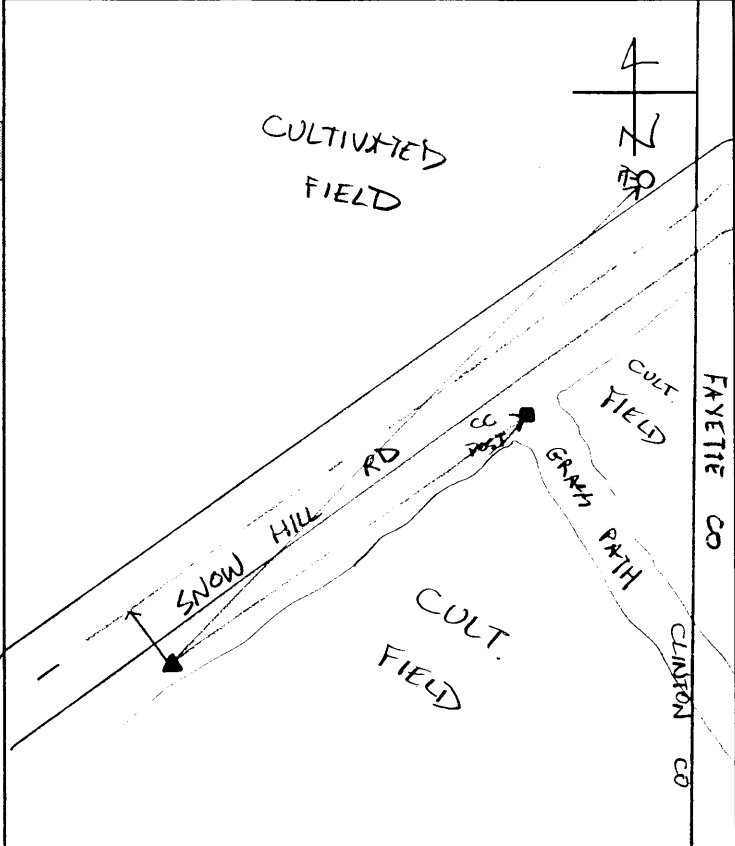




# Station Recovery Log

Station #: 5A  
 Project Name: CLINTON CO.  
 Job Number: 57526  
 Local Date: 11.22.99  
 Name: JCB

## STATION LOCATION



## TO-REACH DIRECTIONS

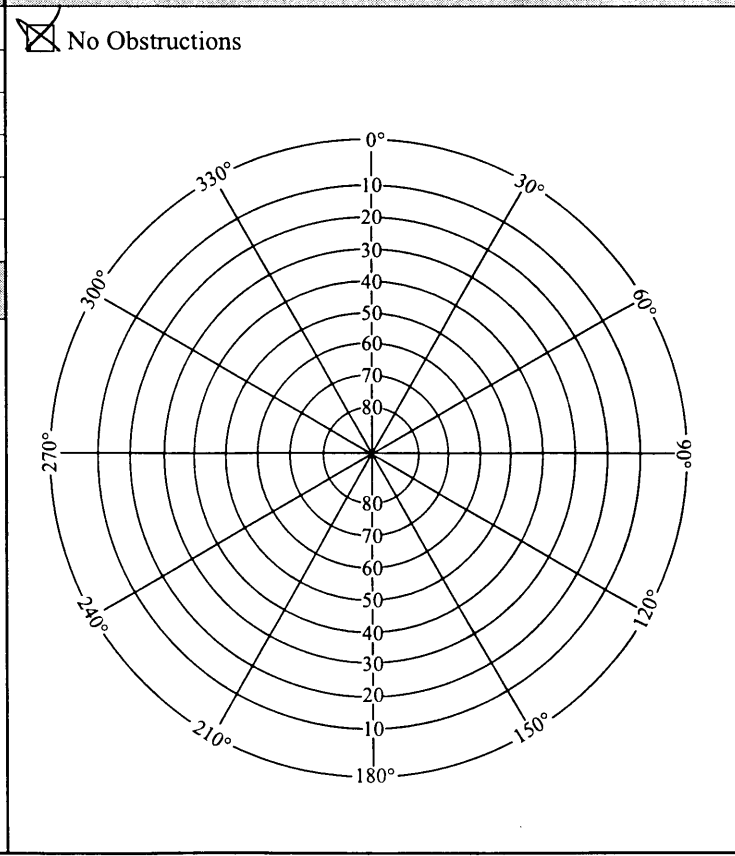
From SR 22/3 and SR 729  
 in Sabina, take SR 729  
 south  $\frac{1}{2}$  4.0 miles to Snow  
 Hill Rd right before sharp  
 curve to right, turn left and  
 head east 1.3 miles to station  
 on right.

go  
 all

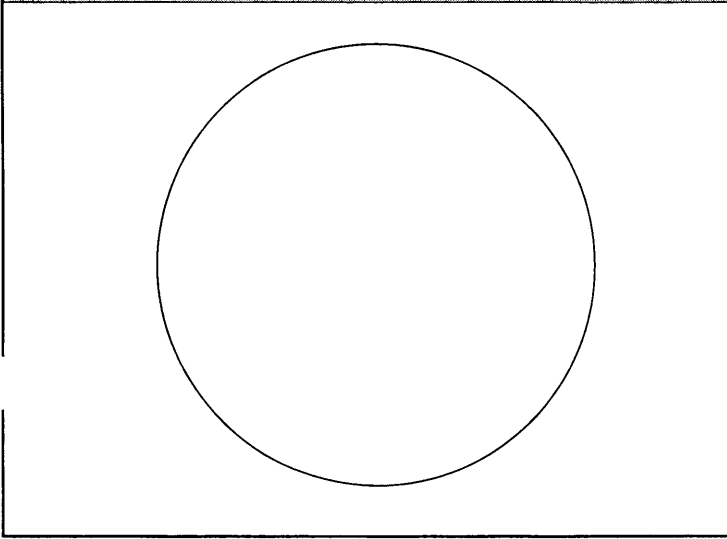
## REFERENCES

Reference Object	Distance	Azimuth
☒ Snow Hill Rd	12'	
Concrete Post	100'	
PP	185'	

## VISIBILITY DIAGRAM



## DISC DETAIL





# GPS STATION LOG

Station Name: 2005 Project Name: Clinton Co  
 Receiver No.: 12 Job Number: 57526  
 Day of Year: 115 Local Date: 4-24-00  
 Session No.: F Operator: DCB

### C/A CODE POSITION

Lat: 39° 27' 32" N  
 Long: 83° 35' 07" W  
 Ellip. Height: 295 M

Trimble: 4000 SSE, 4000 SSI, Other  
 Antenna: Kinematic, Compact, Groundplane, Dc  
 Battery No.: 019963 A15388  
 Tribach No.: FHT  
 File Name: 0012-115-F

Antenna H.I. ⇒ Before: 2.063 M \_\_\_\_\_ Ft  
 After: 2.043 M \_\_\_\_\_ Ft

Actual ⇒ Start 23 : 58 Stop 01 : 01  
 Start 19 : 58 Stop 21 : 01

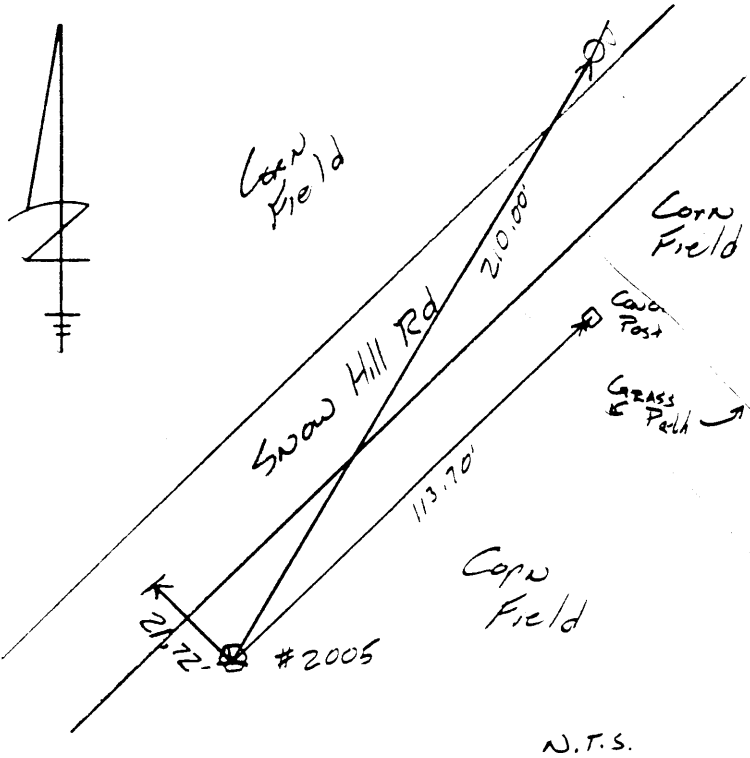
Rapid Static, Static, Kinematic Survey

Local-UTC Time Offset: -4

SV's Used: 06, 10, 17, 23, 26

Weather: \_\_\_\_\_

### Sketch:



### Description:

DRY 60.2  
 WET 50.6  
 HUM 49%  
 PRESS 28.73  
 CODE 00111

Type of Mark: BRASS Disk  
 Emping: SA  
 Agency: Clinton Co Eng

Indicate North

Remarks: