



WOOLPERT

# Station Recovery Log

Station #: 5  
 Project Name: CLINTON Co.  
 Job Number: 57526  
 Local Date: 11.22.99  
 Name: JCB

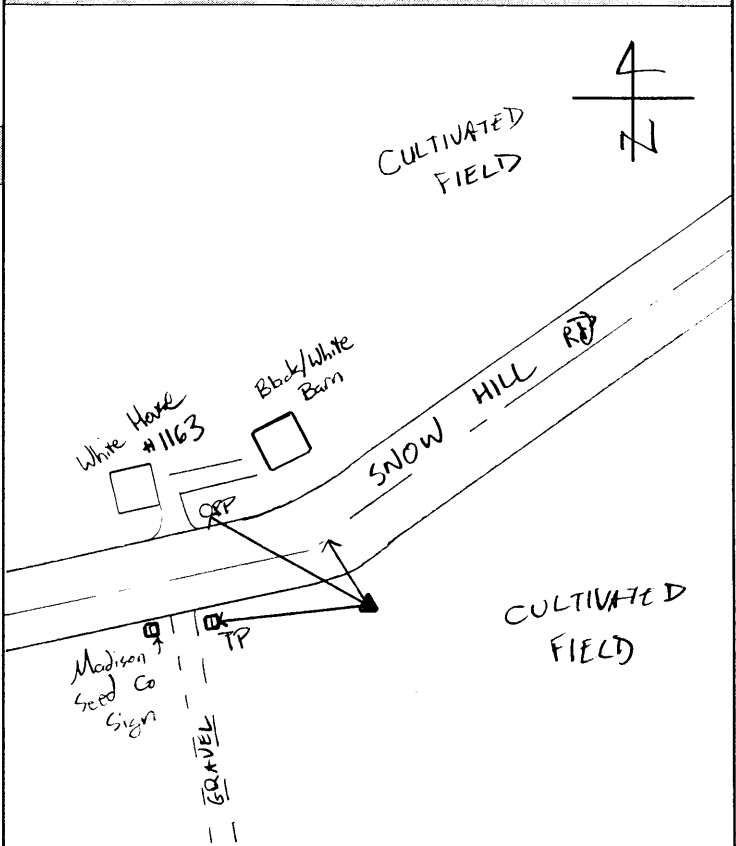
## TO-REACH DIRECTIONS

From SR 22/3 and SR 729 in Sabina, take SR 729 south  $\frac{1}{2}$  4.0 to Snow Hill Rd before sharp curve to right, turn left and head east 1.1 miles to station on right.

1.1 miles

88  
86

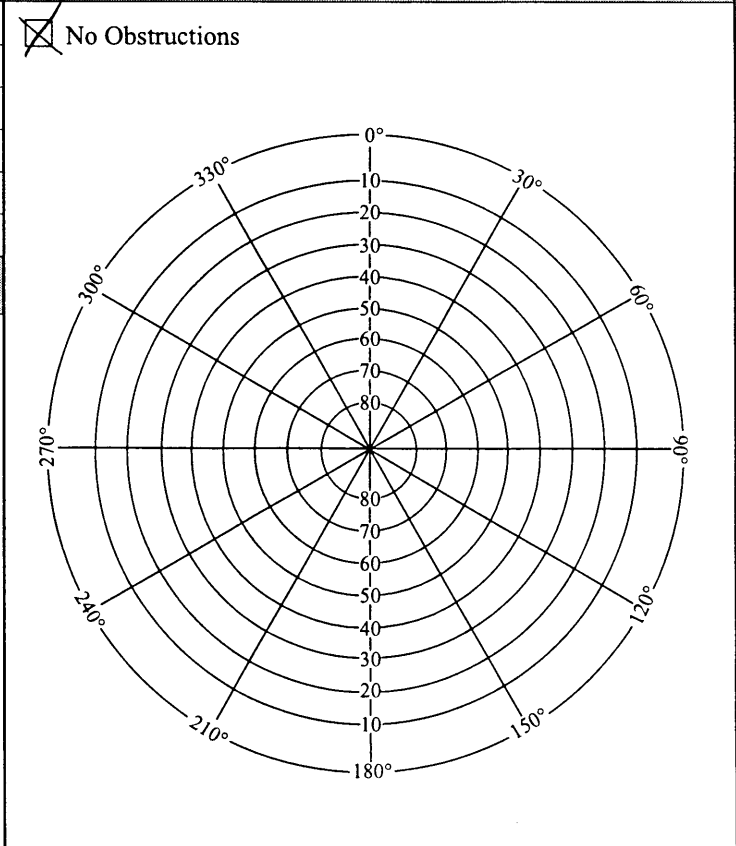
## STATION LOCATION




## REFERENCES

Reference Object	Distance	Azimuth
E Snow Hill Rd	12'	
DP	68'	
TP	130'	

## VISIBILITY DIAGRAM



## DISC DETAIL





# GPS STATION LOG

Station Name: 1005 Project Name: Clinton Co  
 Receiver No.: 12 Job Number: 57526  
 Day of Year: 110 Local Date: 4-19-00  
 Session No.: G Operator: DCB

### C/A CODE POSITION

Lat: 39° 27' 21" N  
 Long: 83° 35' 15" W  
 Ellip. Height: 368 M

Trimble: 4000 SSE, 4000 SSL, Other  
 Antenna: Kinematic, Compact, Groundplane, Dome  
 Battery No.: 019063 / A15388  
 Tribrach No.: FHT  
 File Name: 0012-110-G

Antenna H.I. ⇒ Before: 2.063 M \_\_\_\_\_ Ft Actual ⇒ Start 20:53 Stop 21:57 UTC  
 After: 2.063 M \_\_\_\_\_ Ft Start 16:53 Stop 17:57 Local  
Rapid Static, Static, Kinematic Survey Local-UTC Time Offset: -4

SV's Used: 24, 06, 30, 13, 26, 10

Weather: \_\_\_\_\_

Sketch:

Description:

DRY 65.8  
 WET 56.7  
 HUMID 57.8  
 PRESS 28.92  
 CODE 01110

Type of Mark: Brass Disc  
 amping: 5  
 Agency: Clinton Co Engineer



Indicate North

Remarks:



# GPS STATION LOG

Station Name: 1005  
 Receiver No.: 14  
 Day of Year: 115  
 Session No.: F  
 Project Name: CLINTON Co.  
 Job Number: 57526  
 Local Date: 4/24/00  
 Operator: JCB

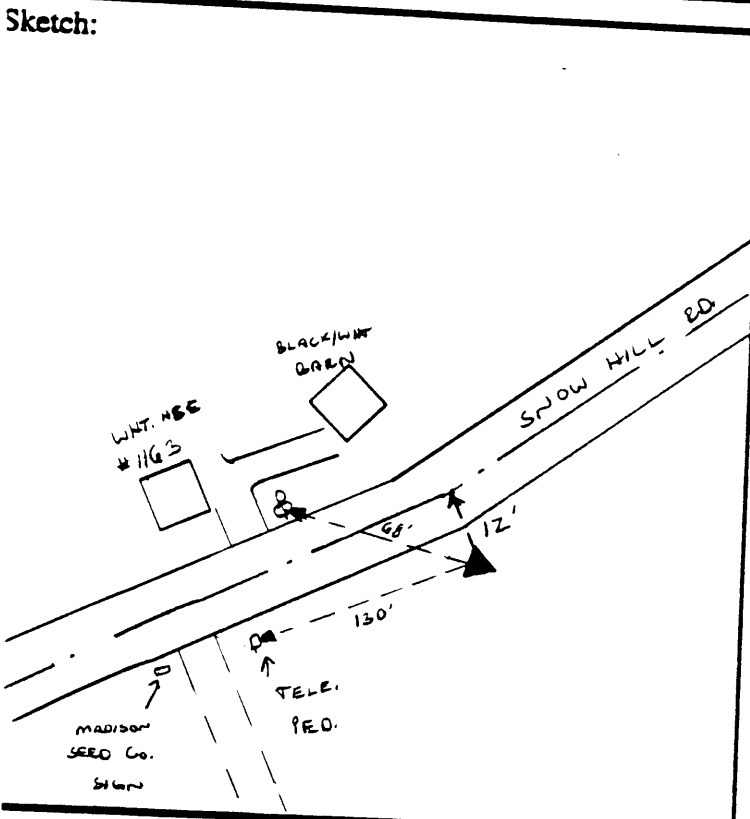
### C/A CODE POSITION

Lat: 39° 27' 23" N  
 Long: 83° 35' 13" W  
 Ellip. Height: \_\_\_\_\_ M

Trimble: 4000 SSE, 4000 SSL, Other \_\_\_\_\_  
 Antenna: Kinematic, Compact, Groundplane, Don \_\_\_\_\_  
 Battery No.: \_\_\_\_\_  
 Tribach No.: E.H.T.  
 File Name: 014-115-F

Antenna H.I. => Before: 2.063 M \_\_\_\_\_ Ft  
 After: 2.063 M \_\_\_\_\_ Ft  
Rapid Static, Static, Kinematic Survey  
 Actual => Start 23:58 Stop 01:08 U.  
 Start 19:58 Stop 21:08 Lc  
 Local-UTC Time Offset: 4hr


SV's Used: \_\_\_\_\_  
 Weather: \_\_\_\_\_



### Description:

Dry 60.2  
 WET 50.6  
 HUM 49%  
 PRESS 28.73  
 CODE 00111

Color of Mark: CONC. man. w/GRASS DISC  
 County: CLINTON Co. N.Y.  
 Station: CLINTON Co. Antenna / E.H.T.



Remarks: