



Station Recovery Log

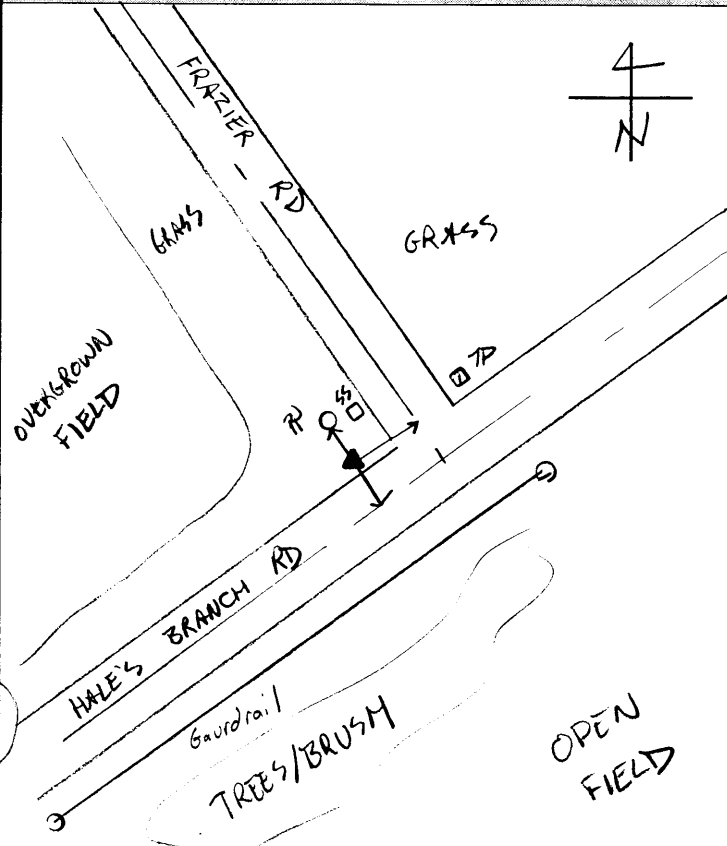
Station #: 29
 Project Name: CLINTON CO.
 Job Number: 57E26
 Local Date: 11.29.99
 Name: JCS

TO-REACH DIRECTIONS

From US 68 and SR 28
 head east on SR 28 .2 miles
 to CR 28 (Frazier Rd)
 Turn right and continue
 SE 1.5 miles to Hills Branch Rd.
 Station is in NW corner.

2 miles to 28168411
 1.5 miles to SR 28

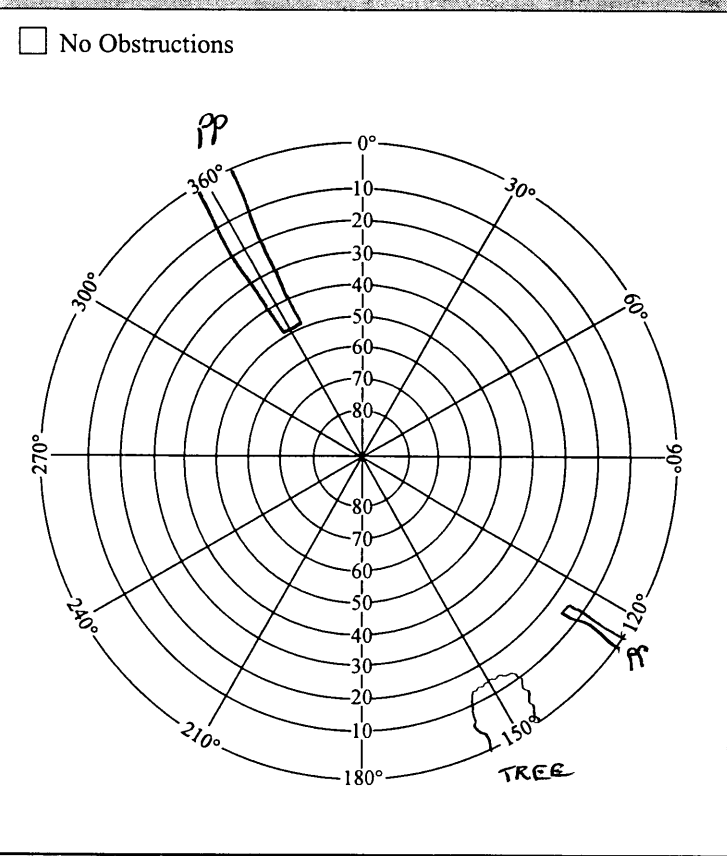
STATION LOCATION



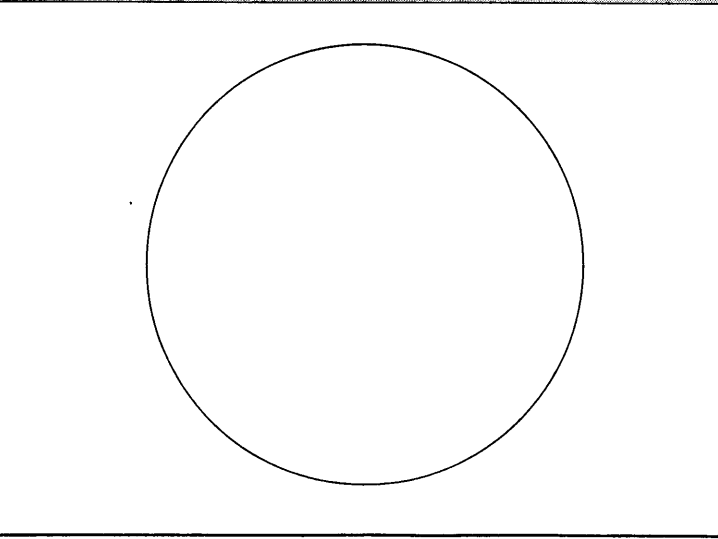
REFERENCES

Reference Object	Distance	Azimuth
☐ Males	28'	
☐ Frazier	36'	
☐ TP	25'	

VISIBILITY DIAGRAM



DISC DETAIL





GPS STATION LOG

Station Name: 1029 Project Name: Clinton County
 Receiver No.: 2948 Job Number: 57526
 Day of Year: 110 Local Date: 4/19/00
 Session No.: B Operator: G. Fox

C/A CODE POSITION

Lat: 39 ° 17 ' 43 " N
 Long: 083 ° 53 ' 17 " W
 Ellip. Height: +0290 M

Trimble: 4000 SSE 4000 SSL, Other _____
 Antenna: Kinematic, Compact Groundplane, Dome _____
 Battery No.: ANT# 033812 Res# _____
 Tribach No.: FH-TP
 File Name: 2948-110-B

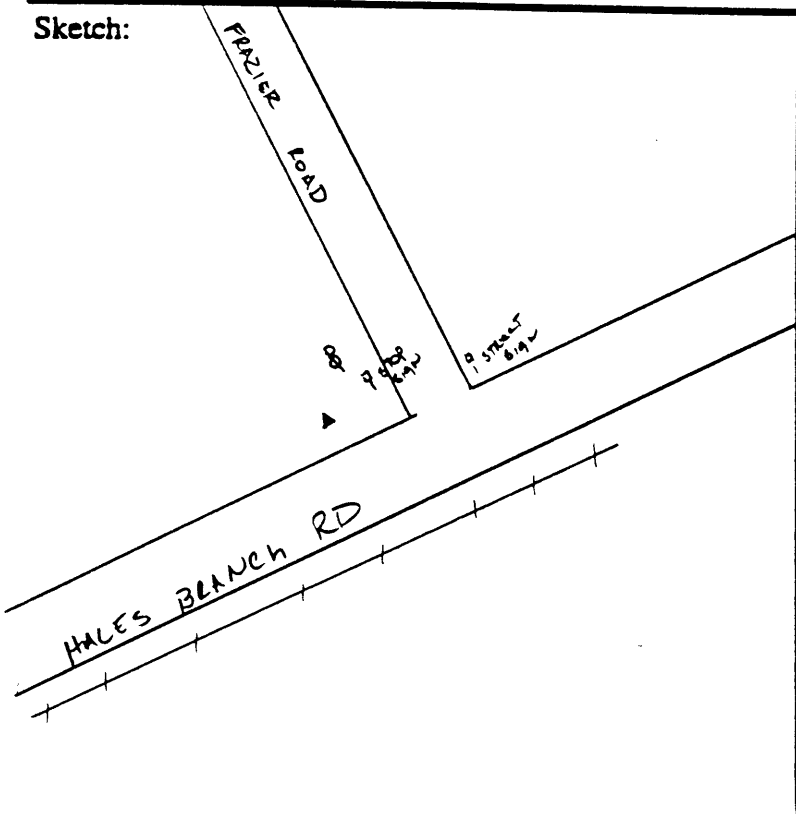
Antenna H.I. ⇒ Before: 2.063 M _____ Ft
 After: 2.063 M _____ Ft
Rapid Static Static, Kinematic Survey

Actual ⇒ Start 13:20 Stop 14:08 UTC
 Start 9:20 Stop 10:08 Local
 Local-UTC Time Offset: -4HR

SV's Used: 02, 27, 31, 08, 11, 13, 15, 09, 19

Weather: D=55.9 W=49.3 RH=63% BP=29.06
Weather Code = 0111

Sketch:



Description:

Type of Mark: Disk in Conc.
 mping: 29 2000
 Agency: Clinton County



Remarks:



GPS STATION LOG

Station Name: 1029 Project Name: Clinton Co.
 Receiver No.: 12 Job Number: 57526
 Day of Year: 109 Local Date: 4-18-00
 Session No.: D Operator: DCB

C/A CODE POSITION

Lat: 39° 17' 42" N
 Long: 83° 53' 16" W
 Ellip. Height: 275 M

Trimble: 4000 SSE, 4000 SSL, Other
 Antenna: Kinematic, Compact, Groundplane, Dome
 Battery No.:
 Tribach No.: F.H.T.
 File Name: 0012-109-D

Antenna H.I. ⇒ Before: 2.063 M _____ Ft
 After: 2.063 M _____ Ft
 Rapid Static, Static, Kinematic Survey

Actual ⇒ Start 19:32 Stop 20:20 UTC
 Start 15:32 Stop 16:20 Local
 Local-UTC Time Offset: -4 HR

SV's Used: 24, 04, 05, 07, 30, 10, 14, 18

Weather: _____

atch:

Description:

Dry: 56.1
 Wet: 49.2
 Humid: 61.90
 Press: 29.00
 Code: 01111

Type of Mark: Brass Disc
 Stamping: 29
 Agency: Clinton Co. Eng.



Remarks:

Indicate North