



WOOLPERT

# Station Recovery Log

Station #: 27A  
 Project Name: EVINGTON  
 Job Number: 57526  
 Local Date: 11.29.99  
 Name: JCB

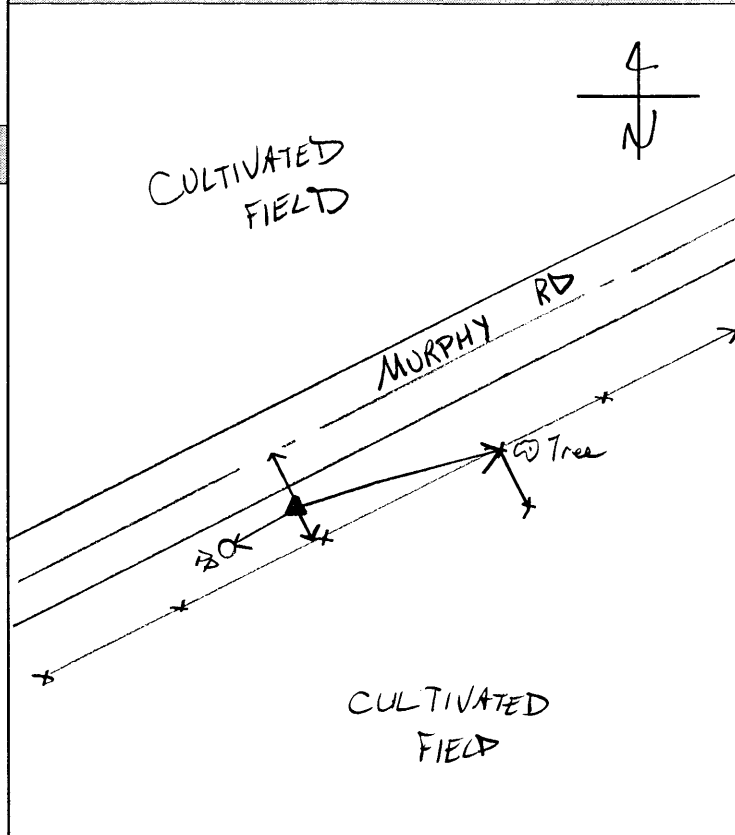
### TO-REACH DIRECTIONS

From {US 23} and SR 73, {SR 35}, take SR 73 south 4.8 miles to Murphy Rd on right. Turn right and head SW 1.0 miles to station on left.

4.8 mile to SR 73 and 22/3  
 1.0 mile to SR 73

13

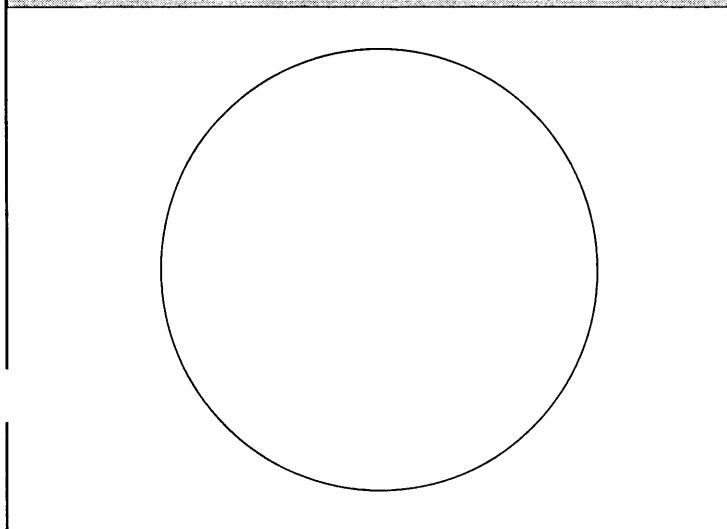
### STATION LOCATION



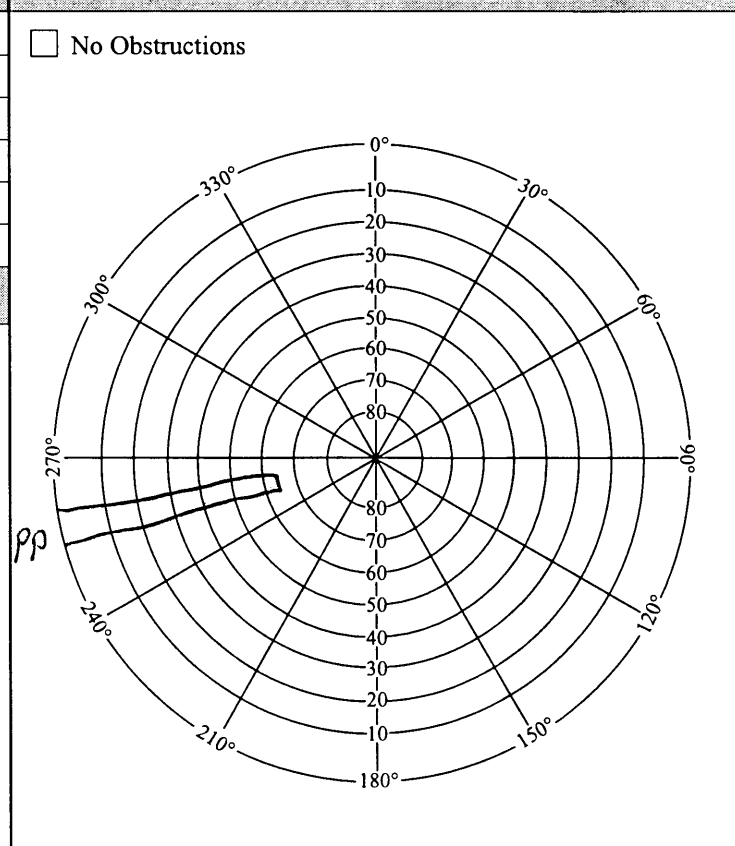
### REFERENCES

Reference Object	Distance	Azimuth
Fence	86'	
♀	13'	
PP	10'	
Fence	2.0'	

### DISC DETAIL



### VISIBILITY DIAGRAM





# GPS STATION LOG

Station Name: 2027 Project Name: Clinton County  
 Receiver No.: 2948 Job Number: 57526  
 Day of Year: 110 Local Date: 7/19/00  
 Session No.: H Operator: G.T.F

### C/A CODE POSITION

Lat: 39° 22' 53" N  
 Long: 083° 45' 44" W  
 Ellip. Height: +0306 M

Trimble: 4000 SSE, 4000 SSL, Other \_\_\_\_\_  
 Antenna: Kinematic, Compact, Groundplane, Dome  
 Battery No.: Lot # 33812 Lec 338A0294B  
 Tribrach No.: F-A TP.  
 File Name: 2948-110-H

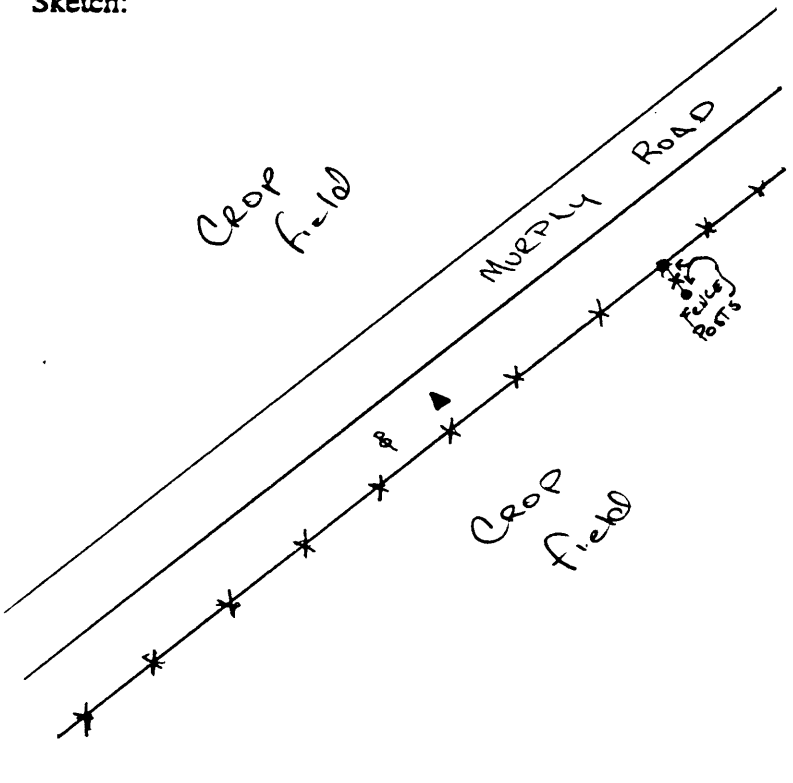
Antenna H.I. ⇒ Before: 2.063 M \_\_\_\_\_ Ft  
 After: 2.063 M \_\_\_\_\_ Ft  
Rapid Static, Static, Kinematic Survey T.V.

Actual ⇒ Start 22:21 Stop 25:24 UTC  
 Start 19:21 Stop 19:24 Local  
 Local-UTC Time Offset: -4

SV's Used: 30, 06, 10, 13, 17, 24, 26

Weather: D=63.7° W=56.0° RH=62% BP=28.87  
 Weather Code = 0111


Sketch:



Description:

Refer To  
 STATION Recovery  
 Log For TIES  
 AND TO REACH!

Type of Mark: DISK IN CONCRETE  
 Mapping: 27A Auditor-ENGINEER 2000  
 Agency: Clinton County



Remarks:



# GPS STATION LOG

Station Name: 2027 Project Name: Clinton County  
 Receiver No.: 2948 Job Number: 5226  
 Day of Year: 111 Local Date: 4-20-00  
 Session No.: A Operator: G.T.F

### C/A CODE POSITION

Lat: 39 ° 22 ' 54 " N  
 Long: 083 ° 45 ' 45 " W  
 Ellip. Height: +0259 M

Trimble: ~~4000 SSE~~ 4000 SSL, Other  
 Antenna: Kinematic, ~~Compact~~ ~~Groundplane~~, Dome  
 Battery No.: Rec# 3313A0248 Ant 053812  
 Tribach No.: F-H-TP  
 File Name: 2948-111-A

Antenna H.I. => Before: 2.063 M \_\_\_\_\_ Ft  
 After: 2.063 M \_\_\_\_\_ Ft  
~~Rapid Static~~, Static, Kinematic Survey

Actual => Start 12 : 12 Stop 13 : 08 UTC  
 Start 8 : 12 Stop 9 : 08 Local  
 Local-UTC Time Offset: -4

SV's Used: 11, 03, 08, 27, 13, 31, 18, 19, 15

Weather: D = 62.4° W = 55.6° RH = 46% BP = 28.67  
 weather code = 0111

Sketch:

Refer to  
 FILE  
 2948-110-H

Description:

Type of Mark: Disk in Conc.  
 Mapping: 27A Auditor-ENGINEER 2000  
 Agency: Clinton County

Indicate North

Remarks: