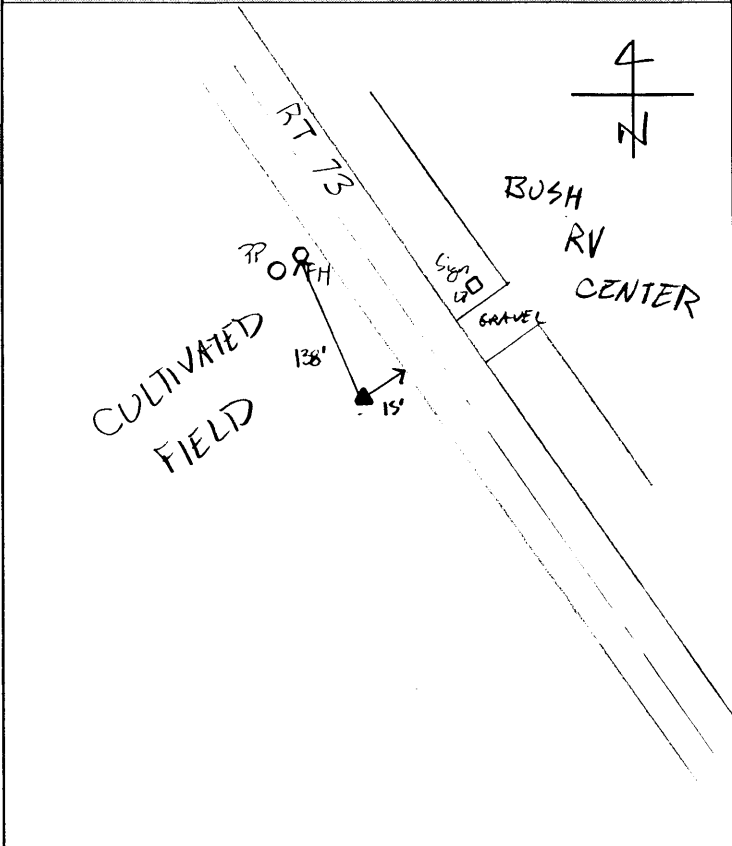




# Station Recovery Log

station #: 21A  
 Project Name: CLINTON CO.  
 Job Number: 07520  
 Local Date: 11.29.99  
 Name: SCB

## STATION LOCATION



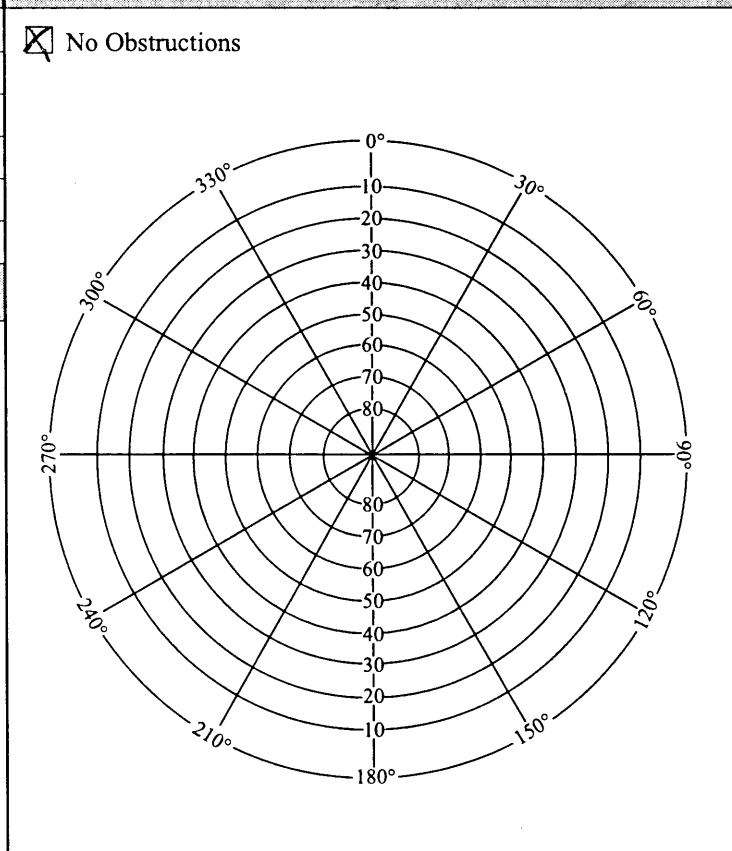
## TO-REACH DIRECTIONS

From 73 east splits  
 from 22/3, head  
 east on 73 for .2  
 miles to station on right  
 51+52

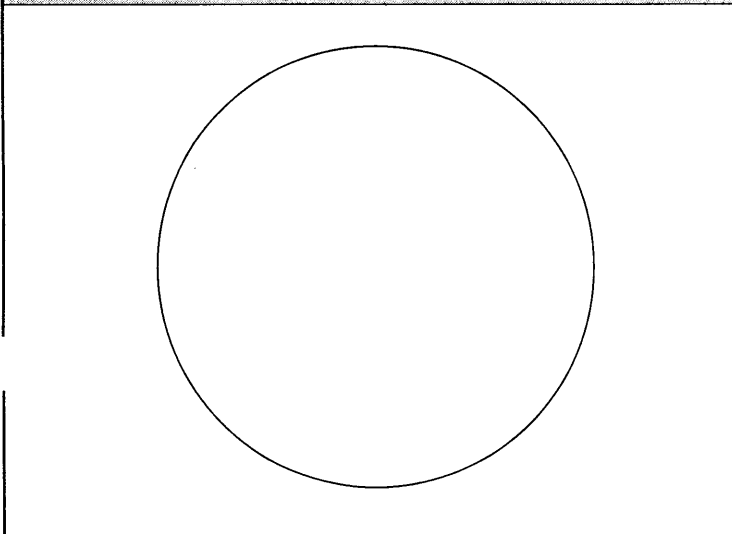
## REFERENCES

Reference Object	Distance	Azimuth
FH	138'	
EOP Rt 73	15'	

## VISIBILITY DIAGRAM



## DISC DETAIL





# GPS STATION LOG

Station Name: 2021 Project Name: Clinton Co  
 Receiver No.: 12 Job Number: 57524  
 Day of Year: 111 Local Date: 7-20-00  
 Session No.: D Operator: DOB

### C/A CODE POSITION

Lat: 39° 27 ' 04 " N  
 Long: 83° 46 ' 54 " W  
 Ellip. Height: 366 M

Trimble: 4000 SSE, 4000 SSI, Other  
 Antenna: Kinematic, Compact, Groundplane, Dome  
 Battery No.: 219963/1A15399  
 Tribrach No.: FHT  
 File Name: 0012-111-D

Antenna H.I. ⇒ Before: 2.063 M \_\_\_\_\_ Ft  
 After: 2.063 M \_\_\_\_\_ Ft

Actual ⇒ Start 17 :06 Stop 18 :00 UTC  
 Start 13 :06 Stop 14 :00 Local  
 Local-UTC Time Offset: -4

Rapid Static, Static, Kinematic Survey

SV's Used: 02, 04, 07, 09, 16

Weather: \_\_\_\_\_

Sketch:

Description:

DRY 73.1  
 WET 64.2  
 HUM 47%  
 PRESS 28.50  
 CODE 01111

Type of Mark: Brass Disc  
 Mapping: Z1A  
 Agency: Clinton Co Eng.

Indicate North

Remarks:



# GPS STATION LOG

Station Name: 2021 Project Name: Clinton County  
 Receiver No.: 2948 Job Number: 59526  
 Day of Year: 111 Local Date: 4/20/00  
 Session No.: B Operator: G.T.F

### C/A CODE POSITION

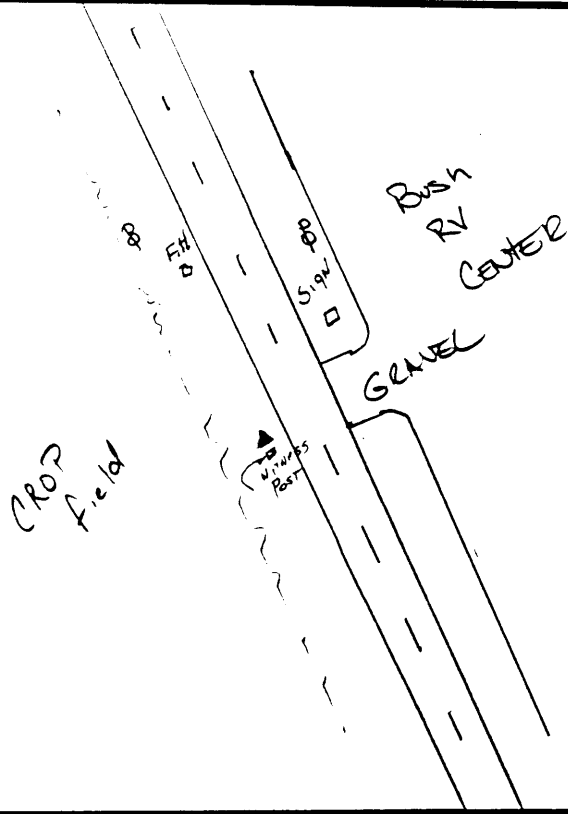
Lat: 39° 27' 04" N  
 Long: 083° 46' 54" W  
 Ellip. Height: +0362 M

Trimble: 4000 SSE, 4000 SSL, Other \_\_\_\_\_  
 Antenna: Kinematic, Compact Groundplane Dome  
 Battery No.: AJ # 33812 EC 3315A02948  
 Tribach No.: F-H-TF  
 File Name: 2948-111-B

Antenna H.I. ⇒ Before: 2.063 M \_\_\_\_\_ Ft Actual ⇒ Start 13:30 Stop 14:23 UTC  
 After: 2.063 M \_\_\_\_\_ Ft Start 9:30 Stop 10:23 Local  
Rapid Static Static, Kinematic Survey T.V Local-UTC Time Offset: -4

SV's Used: 02, 27, 31, 08, 11, 13, 15, 07, 19 Weather: D=65.9 W=57.8 R.H.=61% BP=28.6  
 weather code = 01111

Sketch:



Description:

Type of Mark: DISK IN CONCRETE  
 amping: 21A Auditor-ENGINEER 2000  
 Agency: Clinton County



Remarks: