



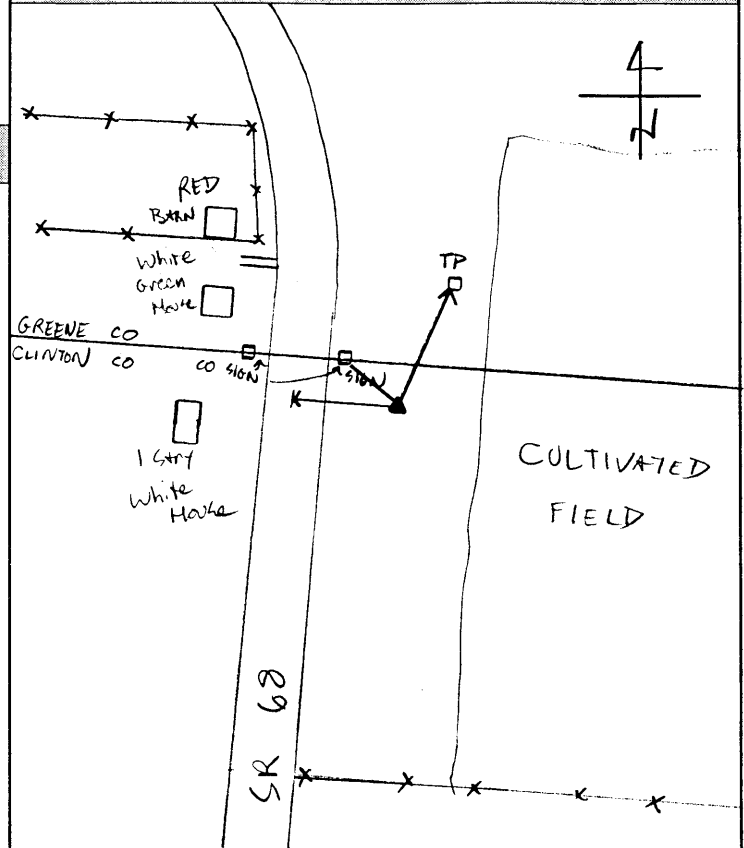
Station Recovery Log

Station #: 2
 Project Name: CLINTON CO.
 Job Number: 57526
 Local Date: 11.22.99
 Name: SCG

TO-REACH DIRECTIONS

At Co Line on SR 68
 North of HWY 71

STATION LOCATION

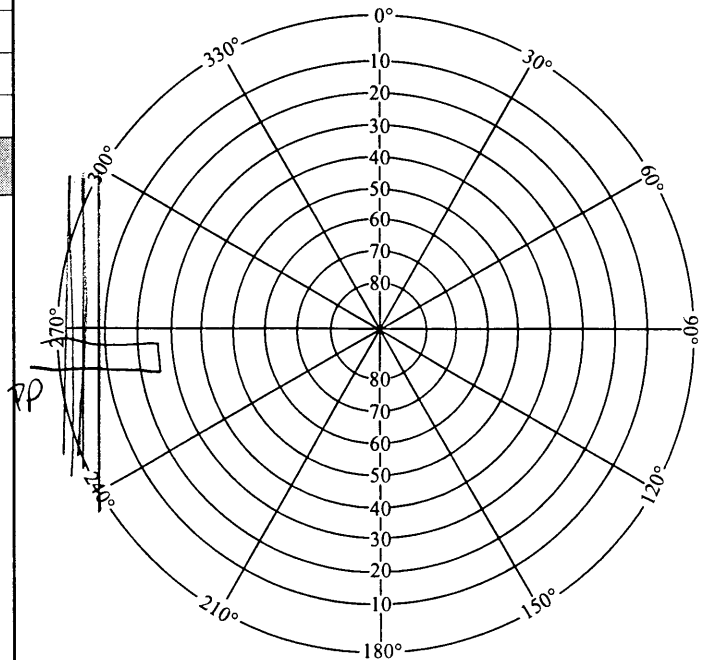


REFERENCES


Reference Object	Distance	Azimuth
Telephone Pedestal	37.0	
Co Sign	12.0	
Co 68	32.0	

VISIBILITY DIAGRAM

No Obstructions



DISC DETAIL





GPS STATION LOG

Station Name: 1002 (005) Project Name: CLINTON Co
 Receiver No.: 1372 Job Number: 57526
 Day of Year: 115 Local Date: 24-APR-00
 Session No.: A Operator: EJR

C/A CODE POSITION
 Lat: 39 ° 33 ' 40 " N
 Long: 083 ° 50 ' 51 " W
 Ellip. Height: _____ M

Trimble: 4000 SSE, 4000 SSI, Other _____
 Antenna: Kinematic, Compact, Groundplane, Dome
 Battery No.: 1372 w/057337
 Tribrach No.: FLT
 File Name: 1372-115-A

Antenna H.I. ==> Before: 2.063T ✓ M _____ Ft Actual ==> Start 16 : 20 Stop 18 : 16 UTC
 After: 2.063T ✓ M _____ Ft Start 12 : 20 Stop 14 : 16 Local
Rapid Static, Static, Kinematic Survey Local-UTC Time Offset: _____ -4

SV's Used: _____ Weather: _____

<p>Sketch:</p>	<p>Description:</p> <p>MET DATA:</p> <p>DRY (°) 61.9 WET (°) 51.8 R.H. 50% B.P. 28.82 CODE: 00111</p> <p>PROB. VIS. CLOUD TEMP WIND 0 0 1 1 1</p>
----------------	--

Type of Mark: Disk
 Numbering: 2
 Agency: CLINTON Co

Indicate North 

Remarks: _____



WOOLPERT

GPS STATION LOG

Receiver ran out of memory @ 23:25

Station Name: 1002 Project Name: CLINTON CO
 Receiver No.: 1372 Job Number: 57526
 Day of Year: 112 Local Date: 21 APR 00
 Session No.: 6 Operator: EST

C/A CODE POSITION

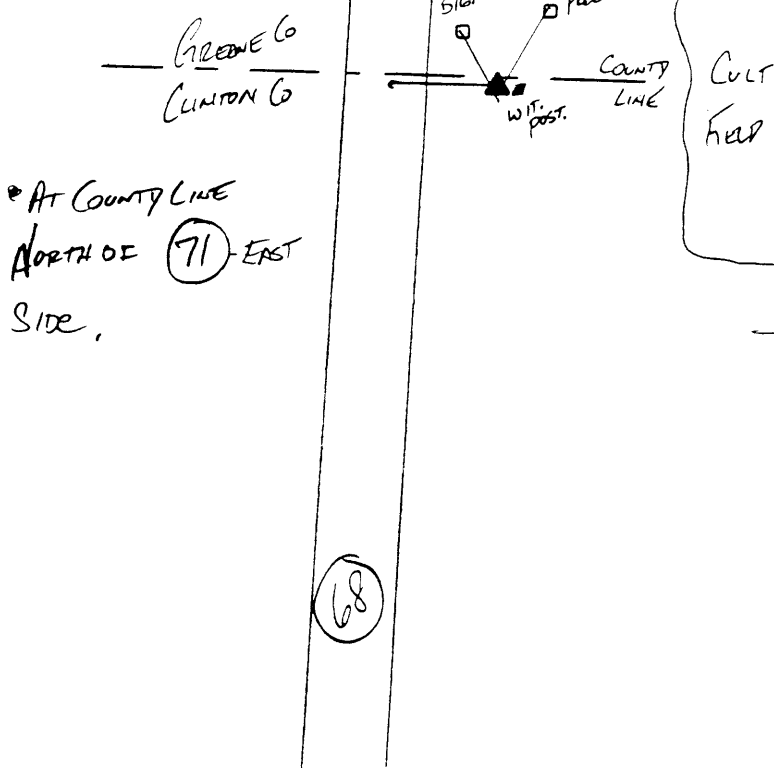
Lat: 39 ° 33 ' 40 " N
 Long: 083 ° 50 ' 53 " W
 Ellip. Height: _____ M

Trimble: 4000 SSE, 4000 SSL, Other _____
 Antenna: Kinematic, Compact, Groundplane, Dome
 Battery No.: 1372 / 25723
 Tribach No.: FT
 File Name: 1372-112-G

Antenna H.I. ⇒ Before: 2.063 M _____ Ft Actual ⇒ Start 22 : 27 Stop 23 : 18 UTC
 After: 2.063 M _____ Ft Start 18 : 27 Stop 19 : 18 Local
 Rapid Static, Static, Kinematic Survey Local-UTC Time Offset: -4

SV's Used: _____ Weather: _____

Sketch:



Description:

T. PEDESTAL - 37.05'
 County Sign - 12.14'
 E 68 - 32.10'

Met Data:

DRY (F) - 44.4
 WET (F) - 42.7
 RH - 88%
 BP - 28.66
 CODE - 01121

Type of Mark: BRASS DISC
 amping: 2 2000
 Agency: CLINTON CO. AGRIC. ENGINEER



Indicate North

Remarks: