




# Station Recovery Log

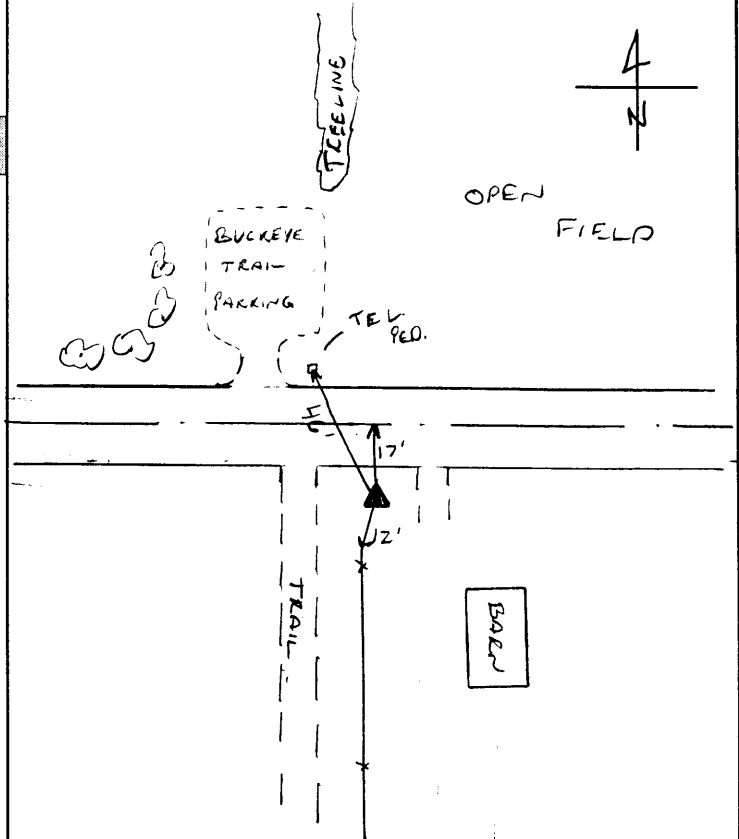
Station #: 1A  
 Project Name: CLINTON CO.  
 Job Number: 57526  
 Local Date: 11.22.99  
 Name: JCB

## TO-REACH DIRECTIONS

FROM XENIA. SOUTH ON RTE 380  
 WEST ON Roxanna-New Burlington Rd FOR  
 +/- 0.5 MILES TO SPA. ON RIGHT



## STATION LOCATION

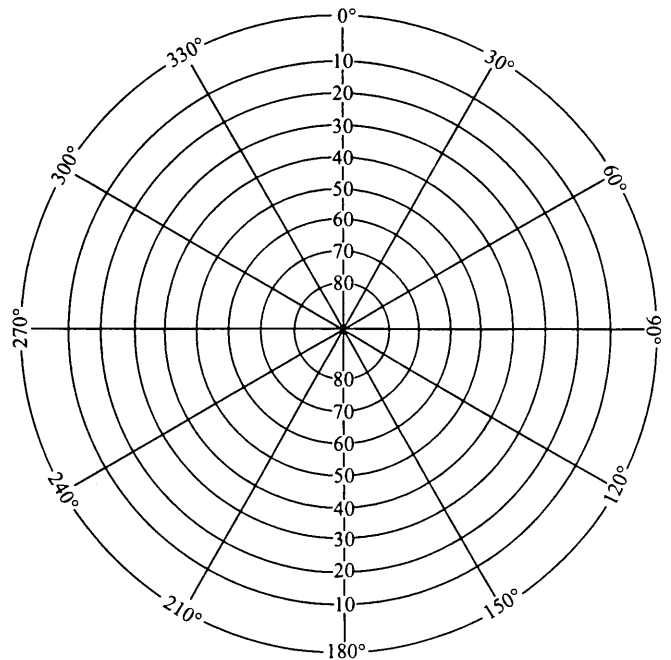


## REFERENCES


Reference Object	Distance	Azimuth
Buckeye Trail Rd	17'	
Telephone Ped	46'	
Fence Post	12'	

## VISIBILITY DIAGRAM

No Obstructions



## DISC DETAIL





# GPS STATION LOG

Station Name: 2001 E 1 A  
 Receiver No.: 01  
 Day of Year: 112  
 Session No.: C → 25

Project Name: CLINTON CO. ESB  
 Job Number: 57526  
 Local Date: 27 APR 00  
 Operator: BIM

### C/A CODE POSITION

Lat: 39° 34' 15.60" N  
 Long: 083° 58' 36.99" W  
 Ellip. Height: 227.1 M

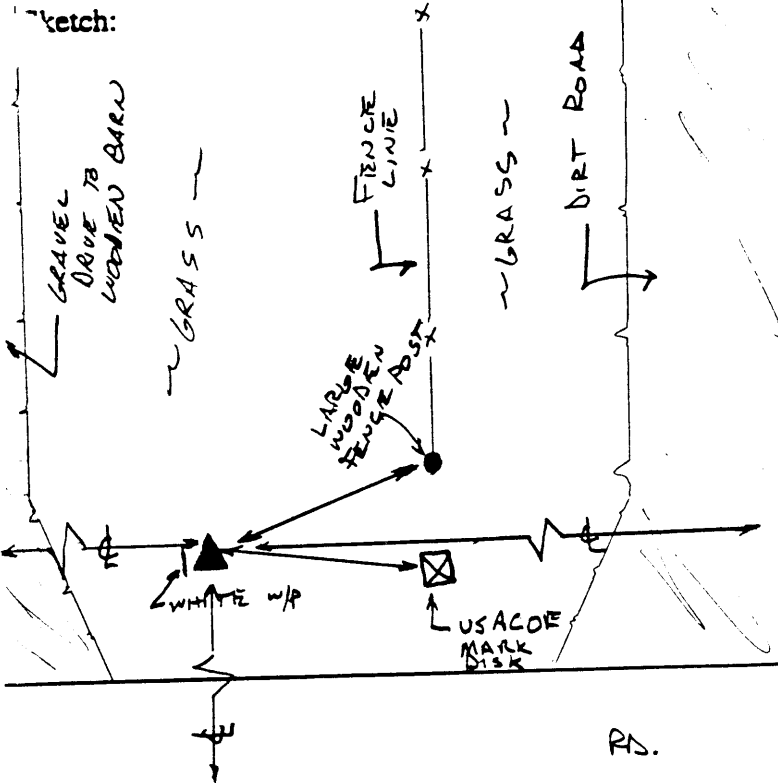
Trimble: 4000 SSE, 4000 SSL, Other \_\_\_\_\_  
 Antenna: Kinematic, Compact, Groundplane, Dome \_\_\_\_\_  
 Battery No.: ANT: 0220074069 REC: 3251A02226  
 Tribrach No.: FHT @ 2.00m  
 File Name: 0001-112-C

Antenna H.I. ⇒ Before: 2.063 M @ 768 Ft  
 After: 2.063 M @ 768 Ft  
Rapid Static, Static, Kinematic Survey T-V

Actual ⇒ Start 17:02 Stop 17:56 UTC  
 Start 13:02 Stop 12:56 Local  
 Local-UTC Time Offset: 4 HR

SV's Used: 02 16 07 24 04 09


Weather: 01121



### Description:

USACOE = ARMY CORP. OF ENGINEER

Type of Mark: PROVER SURVEY DISK  
 Stamping: 2000 A 1  
 Agency: CLINTON CO. GIS AUDITOR/ENGINEER



Remarks:  
 DRY: 45.2°F REL: 93%  
 WET: 44.4°F PRESS: 28.59



# GPS STATION LOG

Station Name: 2001 ≈ 1A  
 Receiver No.: 01  
 Day of Year: 112  
 Session No.: B → 24

Project Name: CLINTON Co. (FB)  
 Job Number: 57526  
 Local Date: 21 APR. 00  
 Operator: RJM

### C/A CODE POSITION

Lat: 39° 34' 14.80" N  
 Long: 083° 58' 38.81" W  
 Ellip. Height: 236.9 M

Trimble: 4000 SSE, 4000 SSL, Other \_\_\_\_\_  
 Antenna: Kinematic, Compact, Groundplane, Dome \_\_\_\_\_  
 Battery No.: ANT: 0220014069 REC: 3251A02226  
 Tribrach No.: FHT @ 2.00m  
 File Name: 0001-112-B

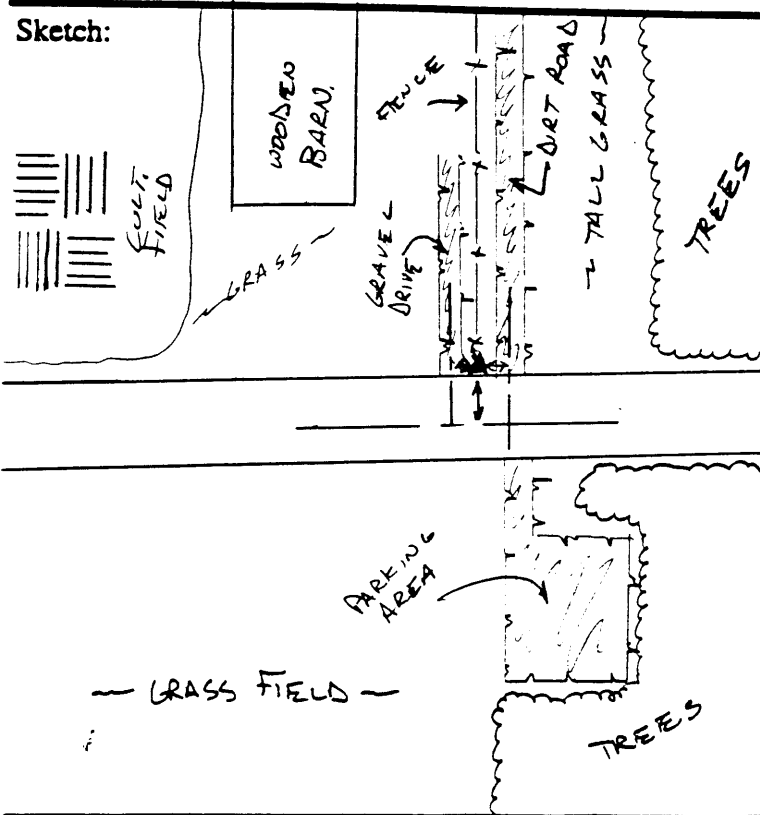
Antenna H.I. ⇒ Before: 2063 M 6.768 Ft  
 After: 2063 M 6.768 Ft  
Rapid Static, Static, Kinematic Survey X1

Actual ⇒ Start 15:27 Stop 16:27 UTC  
 Start 11:27 Stop 12:27 Local  
 Local-UTC Time Offset: 4HR

SV's Used: 07, 16, 17, 11, 04, 09

Weather: 01122

### Sketch:



### Description:

- THE STATION IS:
- 6.04 m 011° OF THE E OF
  - 9.3 m 282° OF THE E OF DIRT ROAD
  - 5.4 m 091° OF THE E OF GRAVEL ROAD TO WOODEN BARN
  - 4.38 m 226° OF 30cm Ø WOODEN FENCE POST
  - 0.18 m 091° OF WHITE W/P
  - 3.43 m 262° OF USACOE MARK DISK

Type of Mark: BRONZE SURVEY DISK  
 Mapping: 2000 1A  
 Agency: CLINTON CO. GIS AUDITOR/ENGINEER



Remarks:  
 DRY: 44.4°F REL: 84%  
 WET: 42.2°F PRESS: 28.66" Hg



# GPS STATION LOG

Station Name: 2001 Project Name: Clinton Co.  
 Receiver No.: 12 Job Number: 57526  
 Day of Year: 112 Local Date: 4-21-00  
 Session No.: G Operator: DCB

### C/A CODE POSITION

Lat: 39° 34' 15" N  
 Long: 83° 58' 38" W  
 Ellip. Height: 135 M

Trimble: 4000 SSE, 4000 SSI, Other  
 Antenna: Kinematic, Compact, Groundplane, Dome  
 Battery No.: A15388 C19963  
 Tribach No.: F.H.T.  
 File Name: 0012-112-G

Antenna H.I. ⇒ Before: 2.063 M \_\_\_\_\_ Ft  
 After: 2.063 M \_\_\_\_\_ Ft

Actual ⇒ Start 22:09 Stop 23:30 UTC  
 Start 19:09 Stop 19:30 Local  
 Local-UTC Time Offset: -4

Rapid Static, Static, Kinematic Survey

SV's Used: 23, 10, 17, 24, 06, 26

Weather: \_\_\_\_\_

Sketch:

Description:

DRY 44.4  
 WET 42.7  
 HUM 88%  
 PRESS 28.64  
 CODE 01121

25 54 32

Type of Mark: Brass Tied  
 Naming: 1A  
 Agency: Clinton Co.

Indicate North

Remarks:

1A-9