



# Station Recovery Log

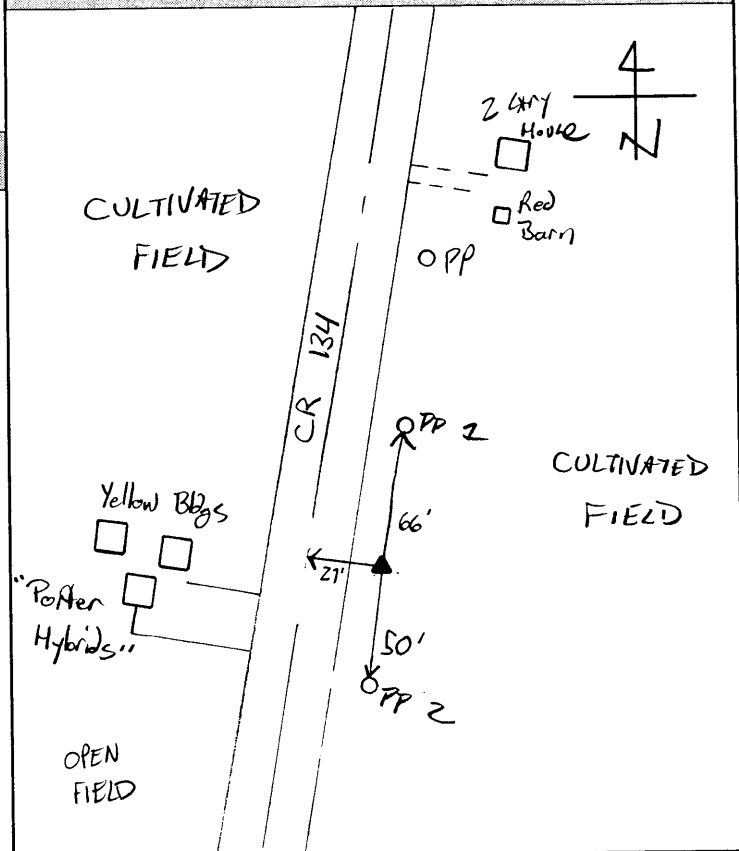
Station #: 19A  
 Project Name: CLINTON Co  
 Job Number: 57526  
 Local Date: 11.24.99  
 Name: JCB

## TO-REACH DIRECTIONS

From SR 68 and CR 134  
 Go north on 134 for  
 1/2 1.4 miles to station on  
 right

960  
 ± 961

## STATION LOCATION

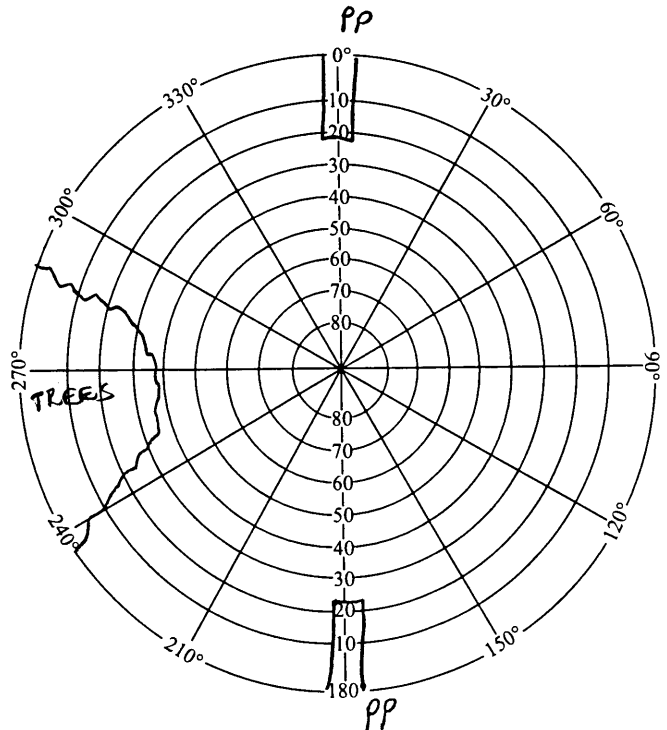


## REFERENCES


Reference Object	Distance	Azimuth
PP 1	66'	
PP 2	50'	
CR 134	21'	

## VISIBILITY DIAGRAM

No Obstructions



## DISC DETAIL





VOOLPERT

# GPS STATION LOG

Station Name: 2019  
 Receiver No.: 1372  
 Day of Year: 115  
 Session No.: B

Project Name: CLINTON CO  
 Job Number: 57526  
 Local Date: 24-APR-00  
 Operator: EJP

### C/A CODE POSITION

Lat: 39 ° 28 ' 05 " N  
 Long: 083 ° 49 ' 12 " W  
 Ellip. Height: \_\_\_\_\_ M

Trimble: 4000 SSE, 4000 SSL, Other \_\_\_\_\_  
 Antenna: Kinematic, Compact, Groundplane, Dome  
 Battery No.: 1372 w/057732  
 Tribrach No.: FR  
 File Name: 1372-115-B

Antenna H.I. ⇒ Before: 2.063 M \_\_\_\_\_ Ft  
 After: 2.063 M \_\_\_\_\_ Ft

Actual ⇒ Start 18:54 Stop 19:39 UTC  
 Start 14:54 Stop 15:39 Local  
 Local-UTC Time Offset: \_\_\_\_\_ -4

Rapid Static, Static, Kinematic Survey

SV's Used: \_\_\_\_\_

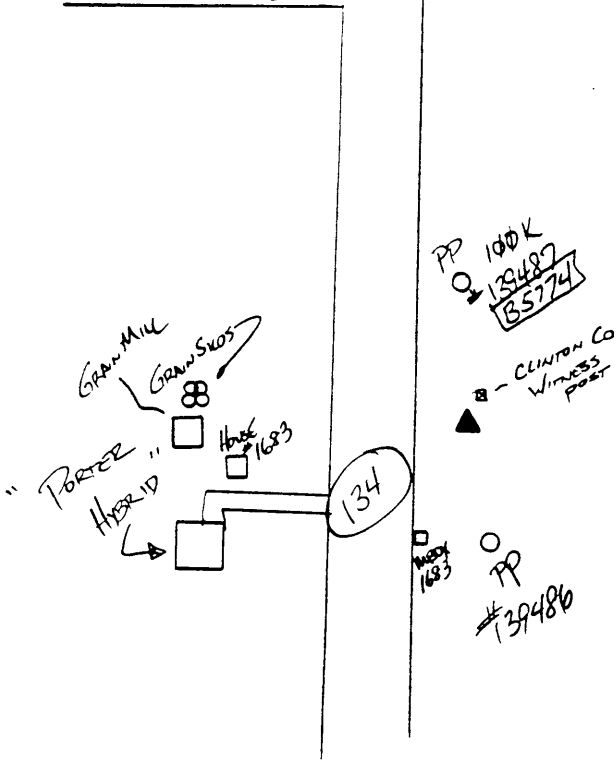
Weather: \_\_\_\_\_

Sketch: ORCHARD

### Description:

DRY (F) 68.8  
 WET (F) 55.0  
 RH % 38.090  
 E.P. 2804  
 CODE 00111

WINDS AS PER PREVIOUS.



Type of Mark: DISC  
 Mping: 19A  
 Agency: CLINTON CO



Remarks:



# GPS STATION LOG

*Ben's Setup*

Station Name: 2019  
 Receiver No.: 1  
 Day of Year: 112  
 Session No.: F  
 Project Name: CLINTON CO  
 Job Number: 57526  
 Local Date: 21 APR 00  
 Operator: EJR

### C/A CODE POSITION

Lat: 39 ° 28 ' 04 " N  
 Long: 083 ° 49 ' 12 " W  
 Ellip. Height: \_\_\_\_\_ M

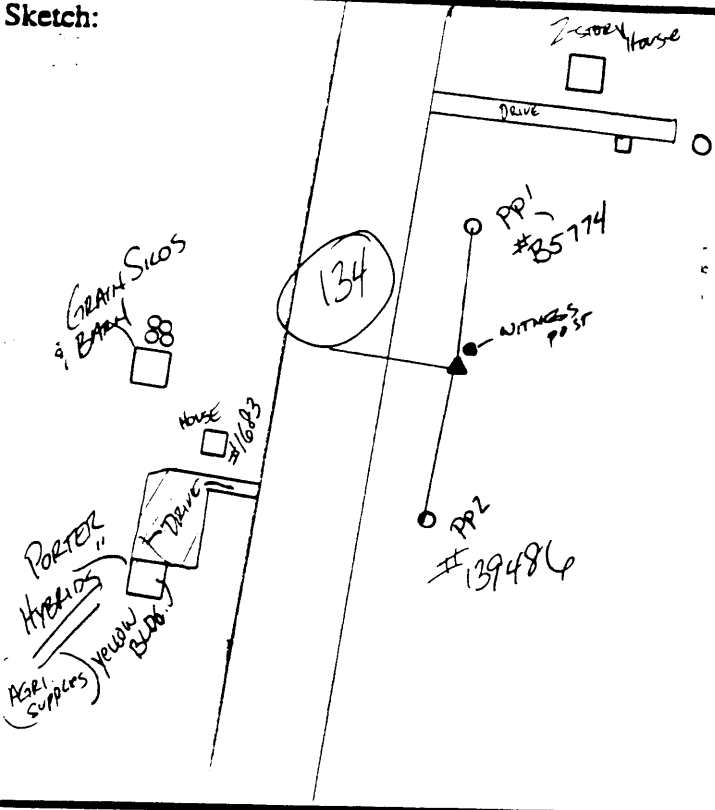
Trimble: 4000 SSE, 4000 SSI, Other \_\_\_\_\_  
 Antenna: Kinematic, Compact, Groundplane, Dome  
 Battery No.: 2226 w/014069  
 Tribrach No.: FTT  
 File Name: 2226-112-F

Antenna H.I. => Before: 2063 TV M \_\_\_\_\_ Ft  
 After: 2063 TV M \_\_\_\_\_ Ft  
 Rapid Static, Static, Kinematic Survey

Actual => Start 20:54 Stop 21:47 UTC  
 Start 16:54 Stop 17:47 Local  
 Local-UTC Time Offset: -4

SV's Used: \_\_\_\_\_ Weather: \_\_\_\_\_

### Sketch:



### Description:

Dry - 44.4  
Wet - 43.4  
R.I.T. - 93%  
B.P. - 28.64  
Code - 01121

PP1 - 24.35m  
PP2 - 18.25m  
#139486  
E 134 - 11.20m  
Wire Post  
CLINTON CO - 0.20m

Type of Mark: BRASS DISC  
 Cataloging: 19A 2000  
 Agency: CLINTON Co. AGRIC. ENGINEER



Remarks: