



Station Recovery Log

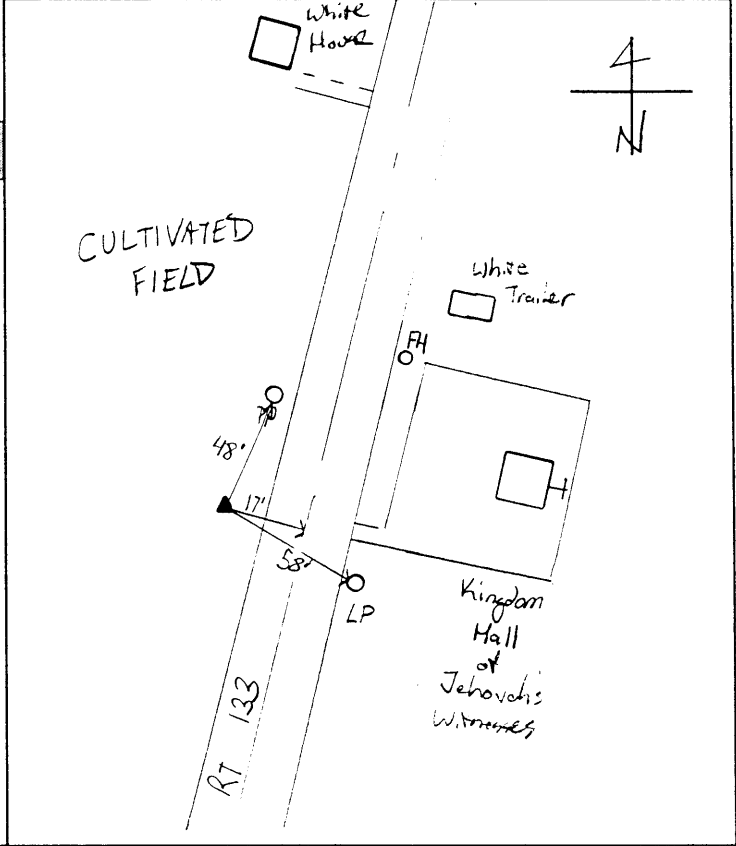
Station #: 13
 Project Name: CLINTON CO.
 Job Number: 57526
 Local Date: 11.23.99
 Name: SCM

TO-REACH DIRECTIONS

IN BLANCHESTER FROM INT
 123/28/133. NORTH ON RT 133
 1.1 MILE TO STA. ON LEFT
 marker, north of monument

photos
 65, 66, 67

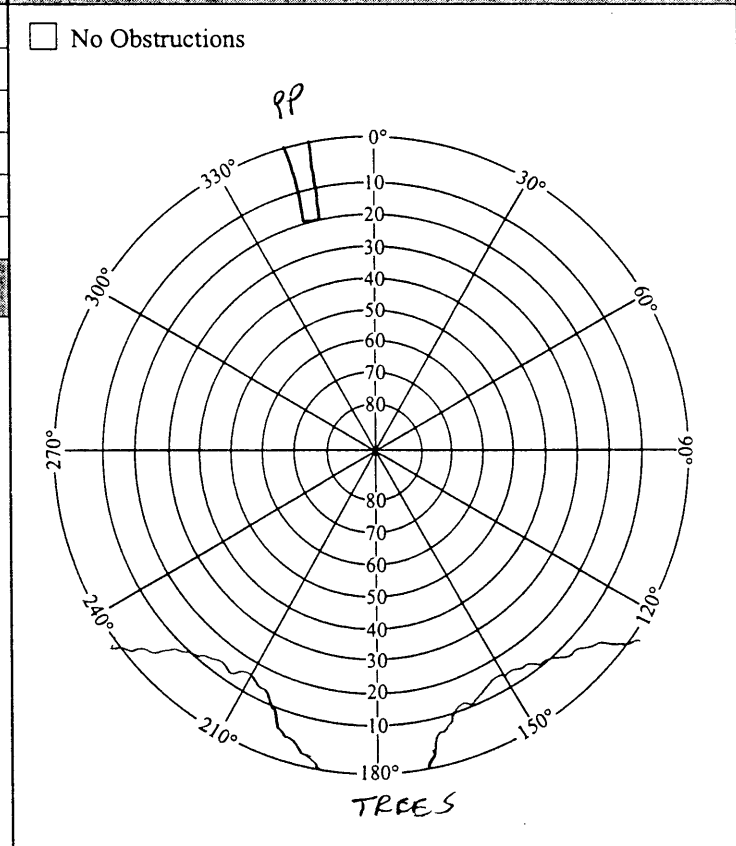
STATION LOCATION



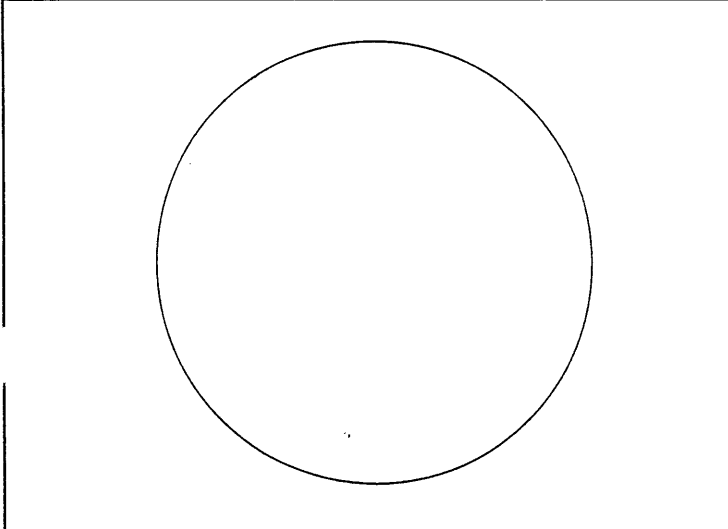
REFERENCES

Reference Object	Distance	Azimuth
PP	48'	
LP	48'	
☒ RT 133	17'	

VISIBILITY DIAGRAM



DISC DETAIL





GPS STATION LOG

Station Name: 1013 Project Name: CLINTON COUNTY
 Receiver No.: 2948 Job Number: 57526
 Day of Year: 109 Local Date: 4/18/00
 Session No.: D Operator: G. FOX

C/A CODE POSITION

Lat: 39° 18' 29" N
 Long: 083° 59' 16" W
 Ellip. Height: +0149 M

Trimble: 4000 SSE, 4000 SSL, Other _____
 Antenna: Kinematic, Compact, Groundplane, Dome _____
 Battery No.: _____
 Tribrach No.: F-H-TP
 File Name: 2948-109-D

Antenna H.I. => Before: 2.063 M _____ Ft
 After: 2.023 M _____ Ft
Rapid Static, Static, Kinematic Survey TV

Actual => Start 19:23 Stop 20:20 UTC
 Start 15:23 Stop 16:20 Local
 Local-UTC Time Offset: -4

SV's Used: 10, 04, 05, 07, 16, 24

Weather: D=56.1 W=49.2 RH=60.9% BP=29.00
 Weather Code = 0111

atch:

See
 FILE
 2948-109-C

Description:

of Mark: DISK IN CONCRETE
 Stamping: 13
 Agency: CLINTON COUNTY



Remarks:



GPS STATION LOG

Station Name: 1013
 Receiver No.: 2948
 Day of Year: 109
 Session No.: C

Project Name: Clinton Co
 Job Number: 57526
 Local Date: 4/18/00
 Operator: G.T.F

C/A CODE POSITION

Lat: 39° 18' 28" N
 Long: 083° 59' 17" W
 Ellip. Height: +0337 M

Trimble: 4000-SSS, 4000 SSL, Other _____
 Antenna: Kinematic, Compact, Groundplane, Dome _____
 Battery No.: _____
 Tribrach No.: F-H-TP
 File Name: 2948-109-C

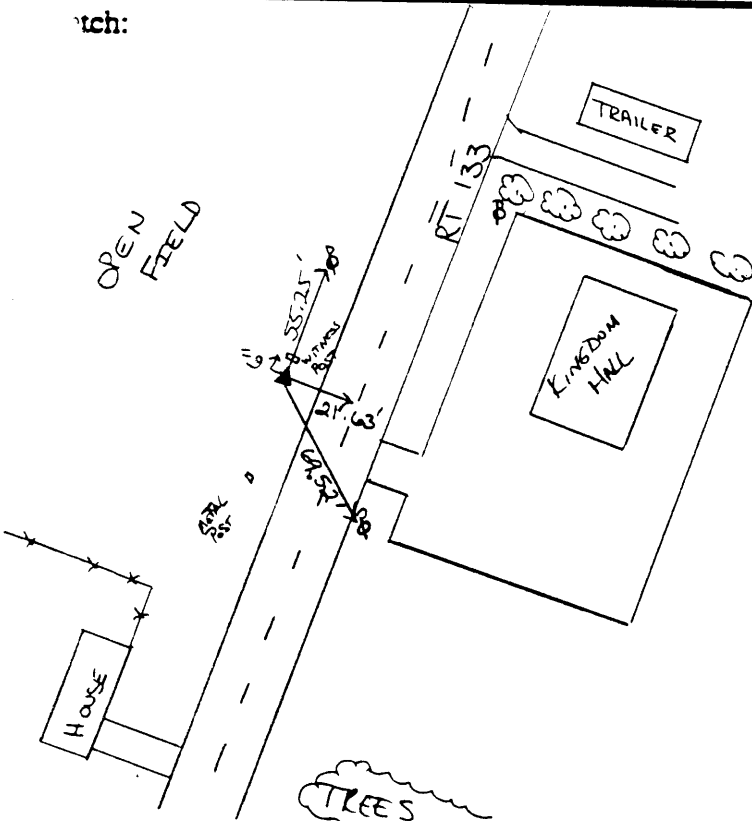
Antenna H.I. ⇒ Before: 2.063 M _____ Ft
 After: 2.063 M _____ Ft
Rapid Static, Static, Kinematic Survey T.V

Actual ⇒ Start 18:16 Stop 19:05 UTC
 Start 14:16 Stop 15:05 Local
 Local-UTC Time Offset: -4

SV's Used: 22, 04, 05, 07, 09, 16, 24

Weather: D=56.3 W=48.6 RH=57% BP=29.01
 Weather Code: 0111

Sketch:

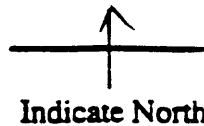


Description:

From Intersection of RT 133/
 RT 123 / RT 28 in Downtown
 Blanchester, 60 North along
 RT 133 for 1.1 MI TO STATION
 ON LEFT, across from
 Kingdom Hall & Jehovah's
 Witnesses.

WITNESS POST = 0.6'
 N. P.P = 55.25'
 SE. P.P = 69.52'
 ⊥ RT 133 = 21.63'

Material of Mark: DISKIN CONCRETE
 Stamping: 13
 Agency: Clinton County



Remarks: