



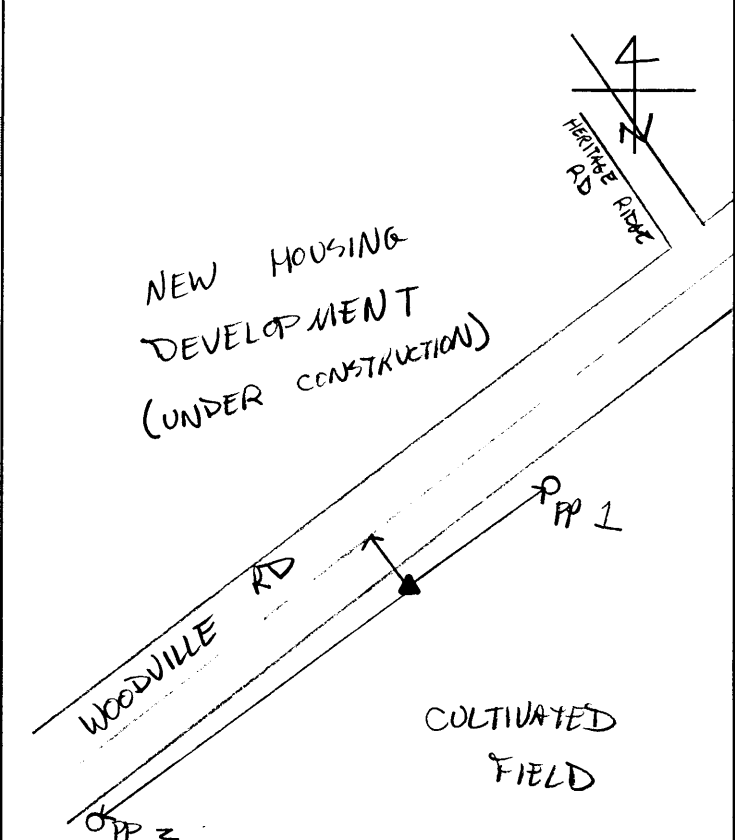
Station Recovery Log

Station #: 11A
 Project Name: CLINTON CO
 Job Number: 57524
 Local Date: 11.23.99
 Name: DCB

TO-REACH DIRECTIONS

From SR 133 and SR 123 in Blanchester, take SR 133 south 2.8 miles to Marrow-Woodville Rd, turn left and head .15 miles to stop sign and turn left onto Woodville Rd. Continue .7 miles to station on right. 74+75' plan

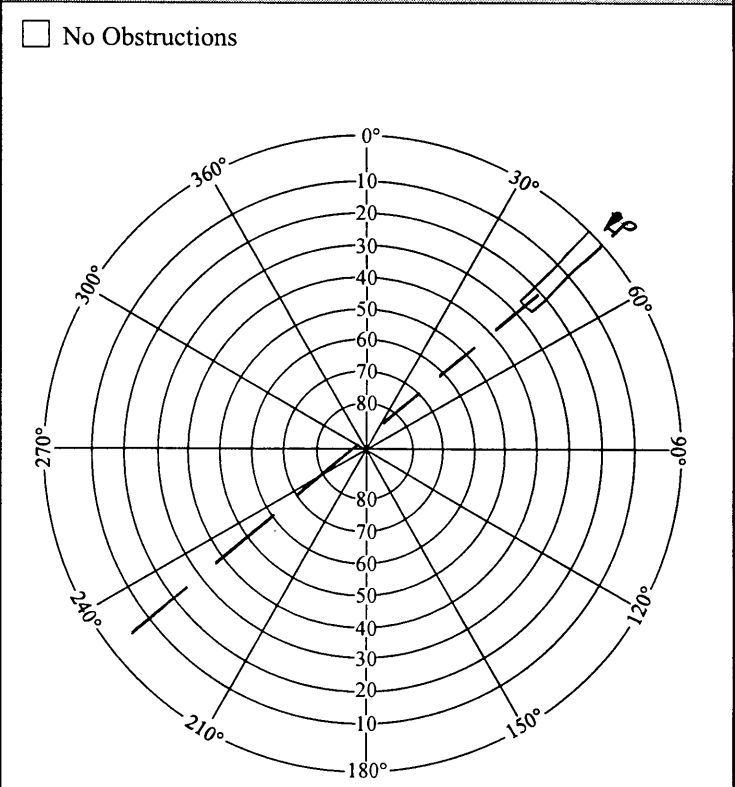
STATION LOCATION



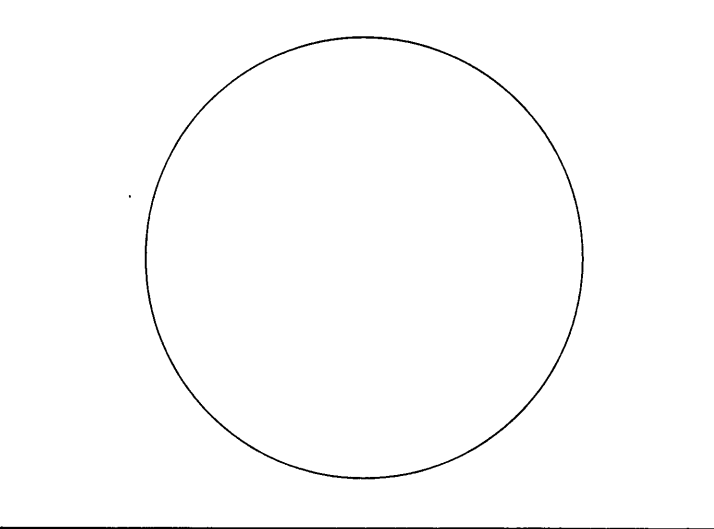
REFERENCES

Reference Object	Distance	Azimuth
PP 1	51'	
PP 2	200'	
☐ Woodville Rd	15'	

VISIBILITY DIAGRAM



DISC DETAIL





GPS STATION LOG

Station Name: 2011 Project Name: Clinton Co
 Receiver No.: 12 Job Number: 57526
 Day of Year: 109 Local Date: 4-18-00
 Session No.: 8 Operator: DJR

C/A CODE POSITION
 Lat: 39° 15' 29" N
 Long: 83° 59' 58" W
 Ellip. Height: 266.7 M
 Trimble: 4000 SSE, 4000 SSI, Other _____
 Antenna: Kinematic, Compact, Groundplane, Dome
 Battery No.: _____
 Tribach No.: FHT
 File Name: 002-109-13

Antenna H.I. => Before: 2.663 M _____ Ft Actual => Start 17:02 Stop 17:53 UTC
 After: 2.663 M _____ Ft Start 13:02 Stop 13:53 Local
 Rapid Static, Static, Kinematic Survey Local-UTC Time Offset: -4

SV's Used: 02, 04, 07, 09, 10 Weather: _____

etch:

Description:

Dry 54.7
 Wet 48.9
 Humid 67.9
 Press 29.03
 Code 0111

Type of Mark: Brass Disk
 Stamping: 11A
 Agency: Clinton Co Aud. & Eng.

Indicate North

Remarks:



GPS STATION LOG

Station Name: 2011 Project Name: Clinton Co
 Receiver No.: 12 Job Number: 57520
 Day of Year: 109 Local Date: 4-18-00
 Session No.: C Operator: DGB

C/A CODE POSITION

Lat: 39° 15' 30" N
 Long: 83° 59' 58" W
 Ellip. Height: 227 M

Trimble: 4000 SSE, 4000 SSL, Other _____
 Antenna: Kinematic, Compact, Groundplane, Dome _____
 Battery No.: _____
 Tribrach No.: F.H.T.
 File Name: 0012-109-C

Antenna H.I. ⇒ Before: 2.063 M _____ Ft Actual ⇒ Start 18:06 Stop 19:04 UTC
 After: 2.063 M _____ Ft Start 14:06 Stop 15:04 Local
 Rapid Static, Static, Kinematic Survey Local-UTC Time Offset: -4

SV's Used: 02, 04, 07, 24, 09, 05, 16 Weather: _____

etch:

Description:

Dry: 54.3°
 Wet: 48.6°
 Humid: 57%
 Press: 29.01
 Code: 01111

Type of Mark: Brass Disk
 Stamping: 11A
 Agency: Clinton Co. Aud. & Eng.

Indicate North

Remarks: