



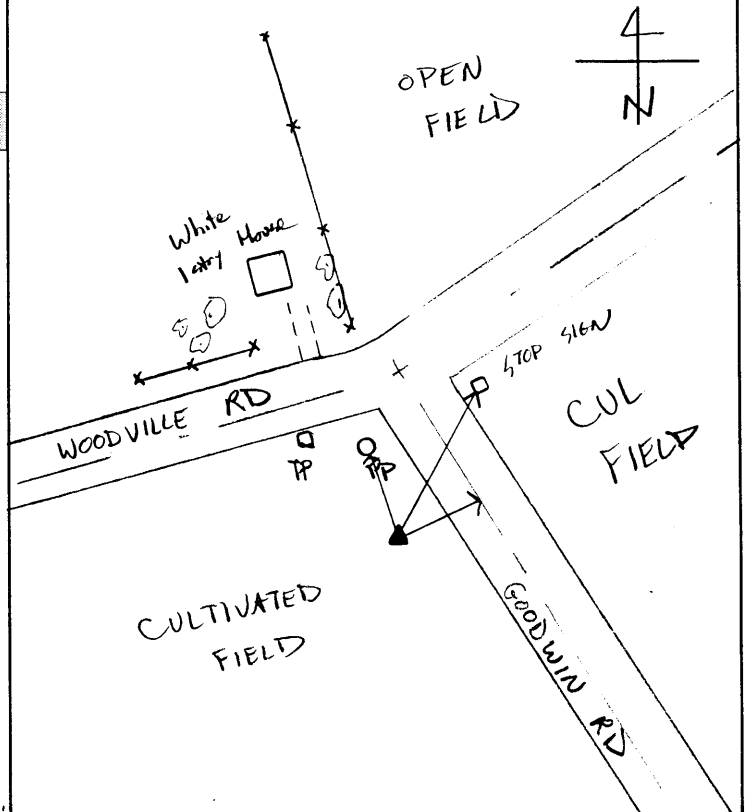
# Station Recovery Log

Station #: 11  
 Project Name: CLINTON Co.  
 Job Number: 57526  
 Local Date: 11.23.99  
 Name: JCB

## TO-REACH DIRECTIONS

From SR 133 and SR 123 in Blanchester, take SR 133 south 2.8 miles to Marrow-Woodville Rd, turn left and head .15 miles to stop sign and turn left onto Woodville Rd. Continue 5 miles to intersection of Woodville + Goodwin, station is in SW corner.

## STATION LOCATION

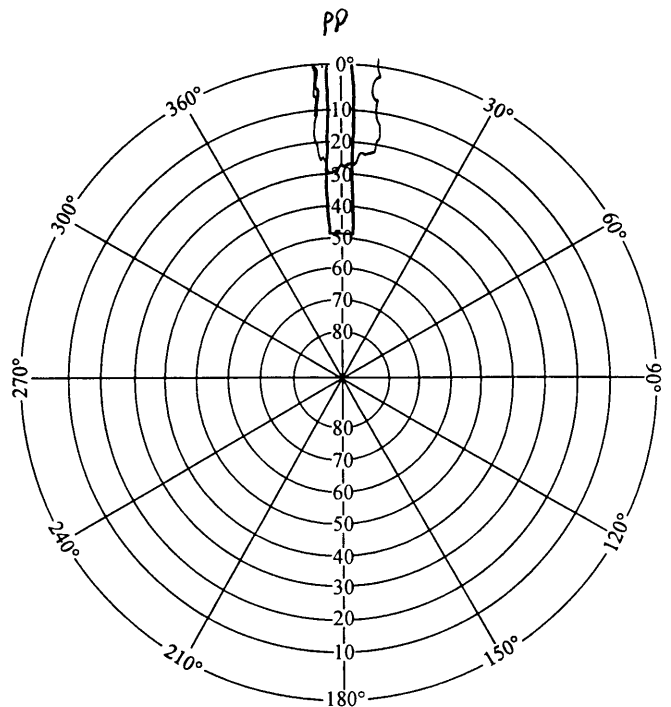


## REFERENCES

Reference Object	Distance	Azimuth
PP	24'	
SS	36'	
☒ Goodwin Rd	19'	


## VISIBILITY DIAGRAM

No Obstructions



## DISC DETAIL

737077 phone





# GPS STATION LOG

Station Name: 1011  
 Receiver No.: 14  
 Day of Year: 109  
 Session No.: B

Project Name: CLINTON CO  
 Job Number: 57526  
 Local Date: 4-19-07  
 Operator: T. RYAN

**C/A CODE POSITION**

Lat: 39° 15' 24" N  
 Long: 84° 00' 27" W  
 Ellip. Height: — M

Trimble: 4000 SSE, 4000 SSI, Other  
 Antenna: Kinematic, Compact, Groundplane, Dome  
 Battery No.: —  
 Tribrach No.: —  
 File Name: 001A-109-B

Antenna H.I. => Before: 2.063 M \_\_\_\_\_ Ft  
 After: 2.063 M \_\_\_\_\_ Ft

Actual => Start 16:53 Stop 18:00 UTC  
 Start 12:53 Stop 14:00 Local

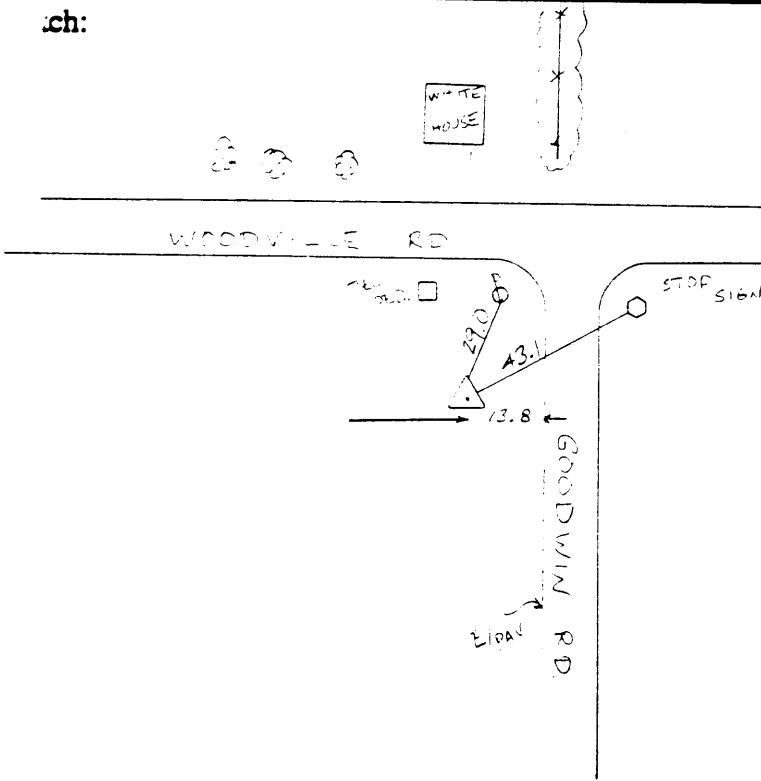
Rapid Static, Static, Kinematic Survey

Local-UTC Time Offset: -4

SV's Used: 03 07 08 10 27 04 09 24

Weather: 50° OVERCAST (0111)

Sketch:



Description:

Type of Mark: CONC MON W/BRASS DISC  
 Stamping: CLINTON CO G.S.  
 Agency: WOOLPERT

↑  
Indicate North

Remarks: DRY 54.4  
 WET 48.9  
 R. HUM 67%  
 BAR 29.03



# GPS STATION LOG

Station Name: 1011 Project Name: CANTON CO  
 Receiver No.: 14 Job Number: 57526  
 Day of Year: 109 Local Date: 4-18-00  
 Session No.: A Operator: T. E. RYAN

### C/A CODE POSITION

Lat: 39° 15' 04" N  
 Long: 84° 00' 07" W  
 Ellip. Height: 278.5 M

Trimble: 4000 SSE, 4000 SSL, Other \_\_\_\_\_  
 Antenna: Kinematic, Compact, Groundplane, Dome  
 Battery No.: \_\_\_\_\_  
 Tribrach No.: \_\_\_\_\_  
 File Name: 1011-109-A

Antenna H.I. ⇒ Before: 2.063 M \_\_\_\_\_ Ft  
 After: 2.063 M \_\_\_\_\_ Ft  
 Rapid Static, Static, Kinematic Survey

Actual ⇒ Start 10:43 Stop 14:28 UTC  
 Start 11:41 Stop 12:38 Local  
 Local-UTC Time Offset: -4  
UTC 15 21 16 38

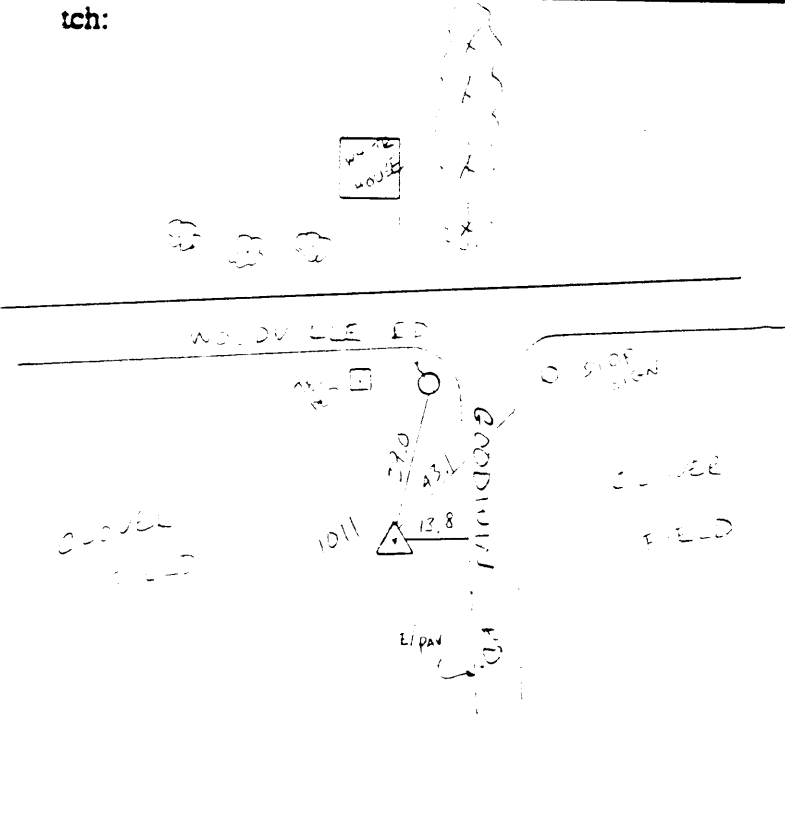
SV's Used: 02 07 08, 1 2 5 27

Weather: 50° OVERCAST (0100)

Sketch:

Description:

~~\_\_\_\_\_~~



Type of Mark: CONC. MON. w/ BRASS DISC  
 Stamping: CANTON CO GIS  
 Agency: AUDITOR

↑  
Indicate North

Remarks: DRY 50.6  
 WET 47.0  
 RHUM 77%  
 BAR 29.03