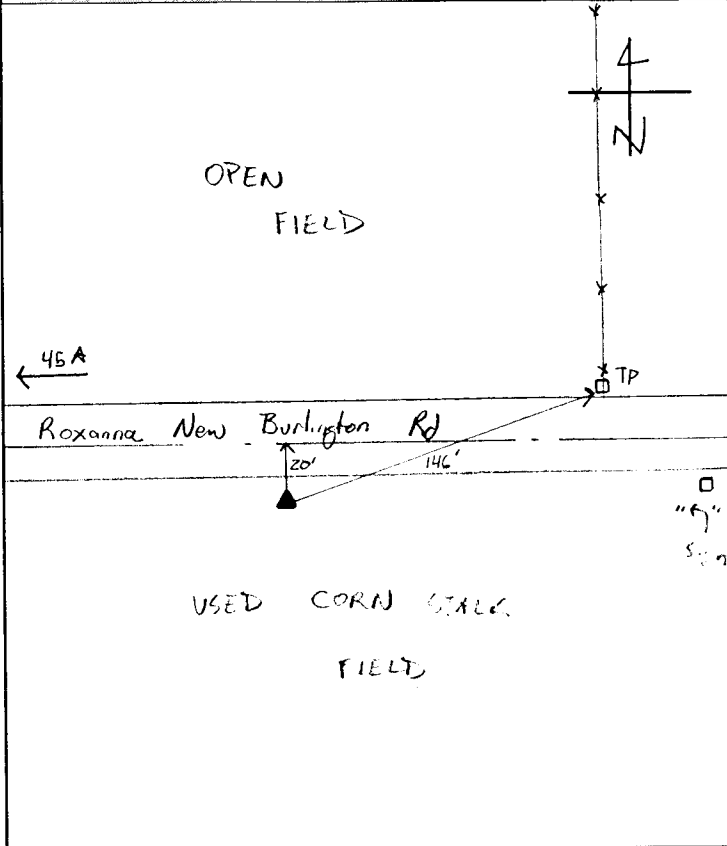




Station Recovery Log

Station #: 1
 Project Name: CLINTON Co.
 Job Number: 5752G
 Local Date: 11.22.99
 Name: SCB

STATION LOCATION



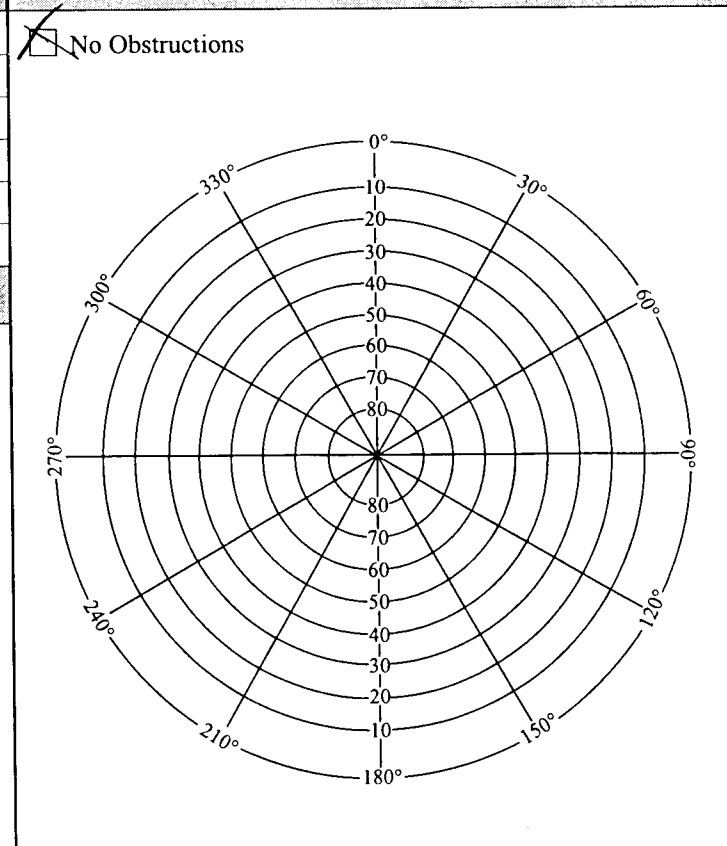
TO-REACH DIRECTIONS

From Xenia, South on Rt 380
 West on Buckeye Trail Rd
 for \approx 0.7 miles to station on
 right.

*station marked with
 phone*

Roxanna New Burlington Rd - S - 45

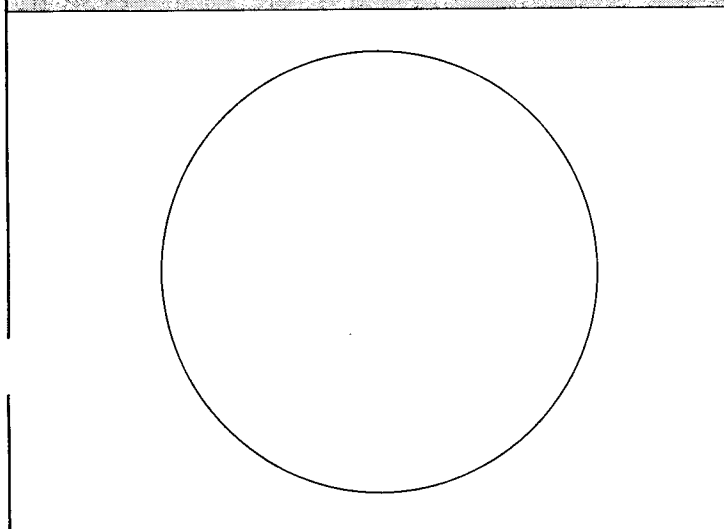
VISIBILITY DIAGRAM



REFERENCES

Reference Object	Distance	Azimuth
G Roxanna Telephone Pedestal	20'	
	146'	

DISC DETAIL





GPS STATION LOG

Station Name: 1001 Project Name: CLINTON CO
 Receiver No.: 1A Job Number: 57526
 Day of Year: 112 Local Date: 4-21-00
 Session No.: B Operator: T.E.R.

C/A CODE POSITION

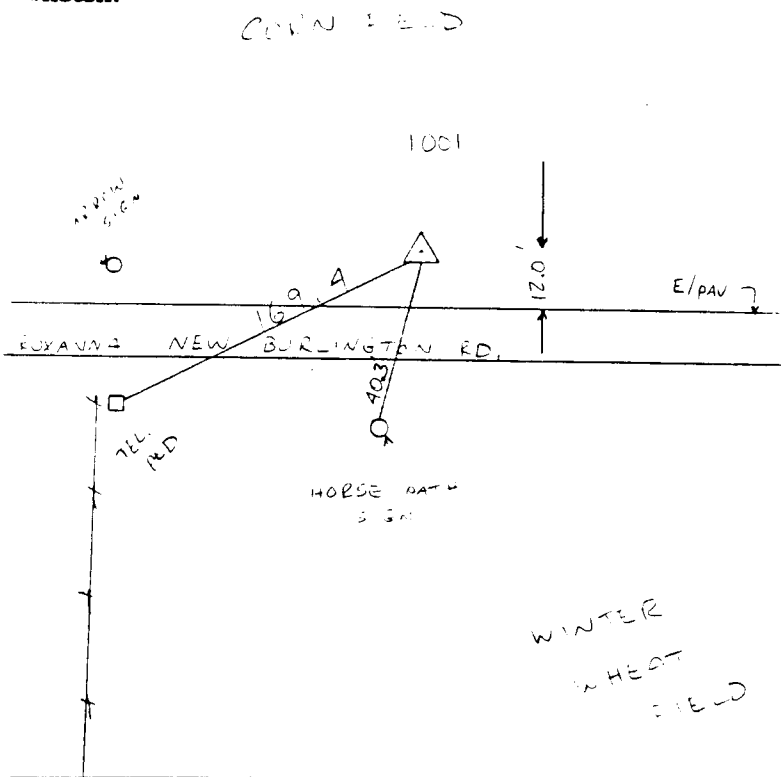
Lat: 39° 34' 15" N
 Long: 83° 58' 00" W
 Ellip. Height: 283.5 M

Trimble: 4000 SSE, 4000 SSI, Other _____
 Antenna: Kinematic, Compact, Groundplane, Dome
 Battery No.: 14-0577-2
 Tribrach No.: _____
 File Name: 0014-112-B

Antenna H.I. ⇒ Before: 2.063 M _____ Ft Actual ⇒ Start 15:27 Stop 16:26 UTC
 After: 2.063 M _____ Ft Start 11:27 Stop 12:33 Local
Rapid Static, Static, Kinematic Survey Local-UTC Time Offset: 4hr

SV's Used: 03 27 07 08 11 Weather: 01131

Sketch:



Description:

INT RT 320 & BOXING
 NEW BURLINGTON RD. TO
 W. 0.7 M TO TOP OF
 RT 320 ON N. SIDE RD.
 0.15' FROM TARGET
 TO BRASS DISC

Type of Mark: CONC MON W/GRASS DISC
 Mapping: CLINTON CO #2
 Agency: CLINTON CO. AUDITOR/ENGINEER

↑
 Indicate North

Remarks: 14.4
20.2
24.5
28.66



GPS STATION LOG

Station Name: 1001 Project Name: CLINTON CO
 Receiver No.: 14 Job Number: 57526
 Day of Year: 117 Local Date: 4-31-00
 Session No.: C Operator: T.P.R.

C/A CODE POSITION

Lat: 29° 34' 14" N
 Long: 83° 58' 50" W
 Ellip. Height: 230.0 M

Trimble: 4000 SSE, 4000 SSL, Other _____
 Antenna: Kinematic, Compact, Groundplane, Dome
 Battery No.: 457763
 Tribrach No.: _____
 File Name: 0014-117-C

Antenna H.I. ⇒ Before: 2:063 M _____ Ft Actual ⇒ Start 17:07 Stop 17:58 UTC
 After: 2:063 M _____ Ft Start 1:07 Stop 1:58 Local
Rapid Static, Static, Kinematic Survey Local-UTC Time Offset: -4

SV's Used: 03, 04, 07, 09, 16 Weather: 01121

Sketch:

SEE SECTION B

Description:

Type of Mark: CONC MON W/ BRICK DISC
 Naming: CLINTON 1-2
 Agency: CLINTON CO AERIAL-ENGINEER



Remarks: