






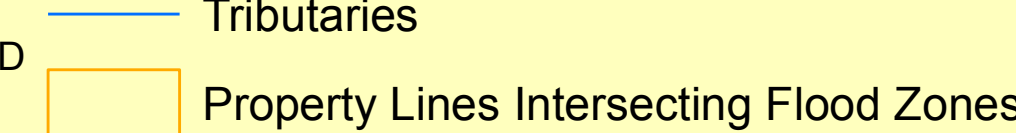



Flood Zones Blanchester

- Legend**
- | | |
|--|---|
|  0.2 PCT ANNUAL CHANCE FLOOD HAZARD |  Blanchester |
|  A |  Named Creeks |
|  AE |  Tributaries |
|  AH |  Property Lines Intersecting Flood Zones |
|  AO | |

Map Document: (C:\AV\Projects\2010 Project Files\Blanchester Flood Zones 2010.mxd)
 4/5/2010 -- 1:46:35 PM

1 inch = 400 feet

