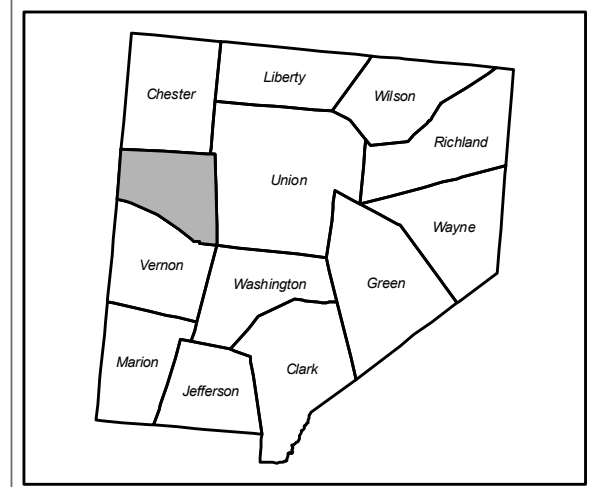



Adams Township



2000 Census Census Tracts

- 994300
- 994400
- 994500
- 994600
- 994700
- 994800
- 994900
- 995000
- 995100

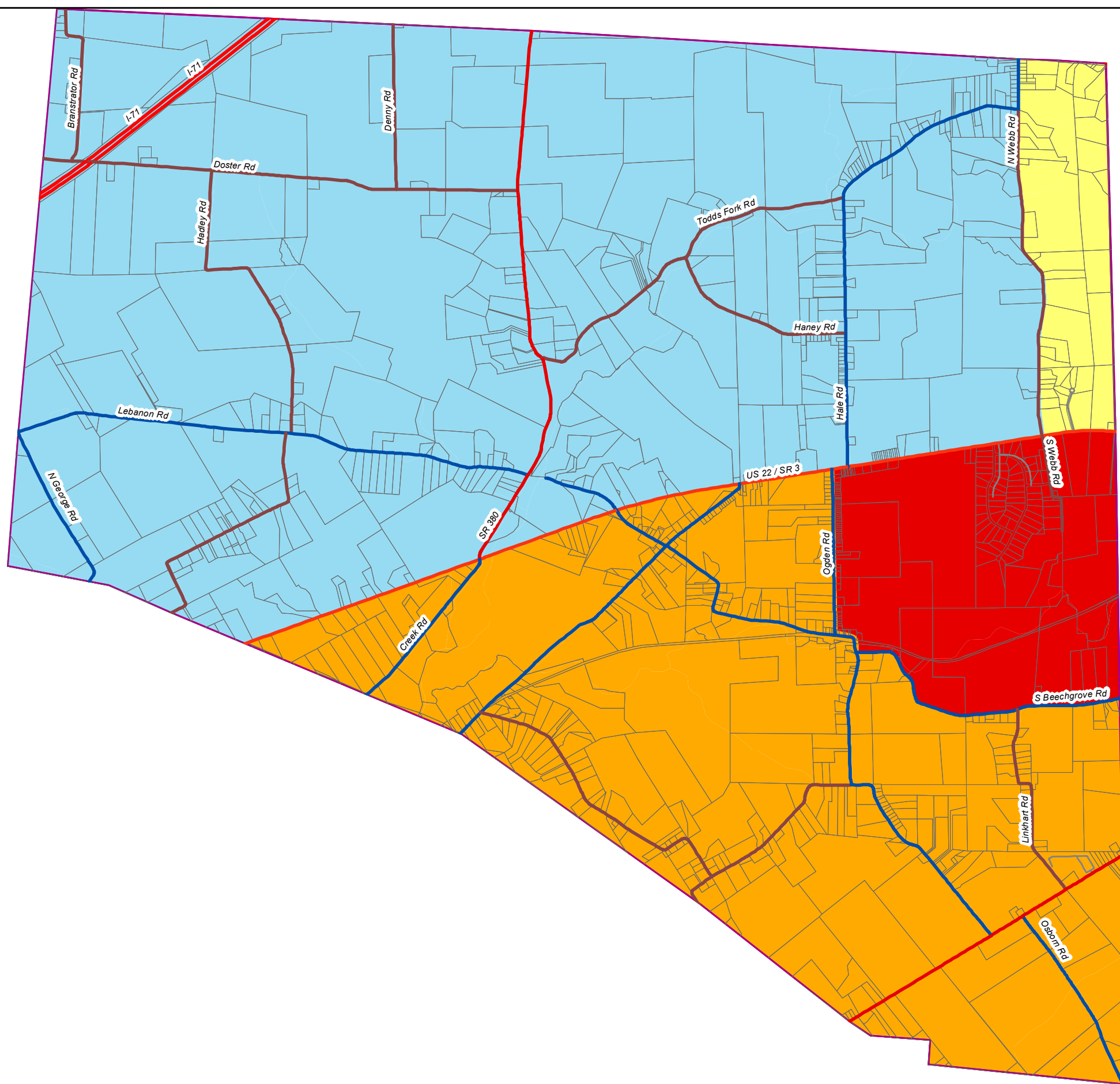
If you have any questions please contact the Clinton County GIS Department at 937-382-0035.



1 inch equals 2,922 feet

Data shown on map is not warranted for accuracy or merchantability and is intended to be used as a reference only.

Adams



Reference:
 Produced by the Clinton County GIS Department
 Map Document: (C:\AV\Projects\CountyCensusTractMapsbyTownship11x17.mxd)
 2/16/2006 -- 11:53:17 AM