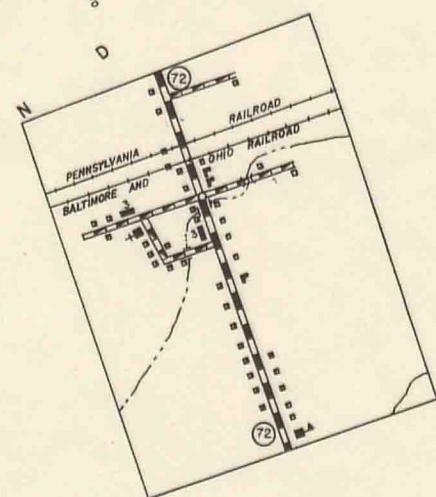
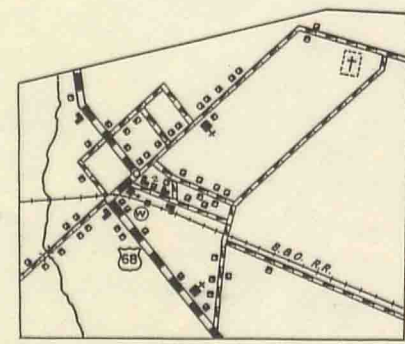


LEGEND

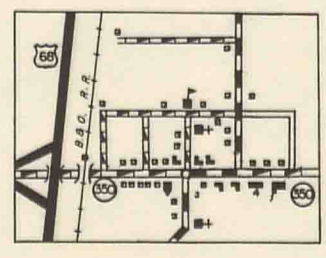
- BOUNDARIES**
- COUNTY
 - CIVIL TOWNSHIP
 - CORPORATION
- ROAD SYSTEM DESIGNATIONS**
- UNITED STATES HIGHWAY
 - STATE HIGHWAY SYSTEM
 - COUNTY AND TOWNSHIP ROADS
 - FEDERAL AID PRIMARY SYSTEM
 - MILEAGE
- CITIES, VILLAGES, HAMLETS**
- COUNTY SEAT
 - OTHER CITY, VILLAGE, OR HAMLET
 - UNINCORPORATED PLACE, ENLARGEMENT SHOWN
- STRUCTURES AND STREAM CROSSINGS**
- GENERAL HIGHWAY BRIDGE
 - HIGHWAY CULVERT
- RAILWAYS**
- RAILROAD
 - RAILROAD STATION
 - RAILROAD GRADE CROSSING
 - RAILROAD ABOVE ROAD
- AIRWAYS**
- COMMERCIAL OR MUNICIPAL FIELD
 - ARMY AIRFIELD
- GENERAL CULTURAL FEATURES**
- | | | |
|----------------------------|--------|----------|
| FARM | VACANT | OCCUPIED |
| DWELLING (OTHER THAN FARM) | □ | ■ |
| ROWS OF DWELLINGS | □□□□ | ■ ■ ■ ■ |
| STORE OR SMALL BUSINESS | □ | ■ |
| TOWNSHIP HALL | □ | ■ |
| CHURCH | □ | ■ |
| SCHOOL | □ | ■ |
| INDUSTRIAL PLANT | □ | ■ |
| SEASONAL INDUSTRY | □ | ■ |
| CEMETERY | □ | ■ |
| POWER PLANT | □ | ■ |
| GREENHOUSE | □ | ■ |
| GOLF COURSE | □ | ■ |
| STONE QUARRY | □ | ■ |
| ROADSIDE PARK | □ | ■ |
| SWIMMING POOL | □ | ■ |
| TOURISTS CAMP | □ | ■ |
| FAIR GROUNDS | □ | ■ |
| HOTEL | □ | ■ |
| GAUGING OR PUMPING STATION | □ | ■ |
| WATER SUPPLY STAND PIPE | □ | ■ |
| POST OFFICE | □ | ■ |
- DRAINAGE**
- INTERMITTENT STREAM
 - NARROW STREAM
- ROAD TYPES**
- UNIMPROVED ROAD
 - GRADED AND DRAINED EARTH
 - SOIL SURFACED ROAD
 - METAL SURFACED ROAD
 - BITUMINOUS SURFACED ROAD (LOW)
 - PAVED ROAD



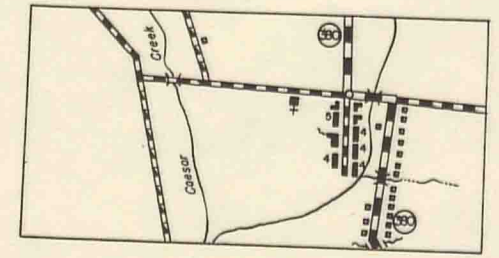
REESVILLE
RICHLAND TOWNSHIP



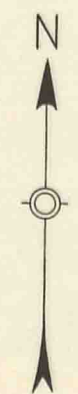
WESTBORO
JEFFERSON TOWNSHIP



CUBA
WASHINGTON TOWNSHIP

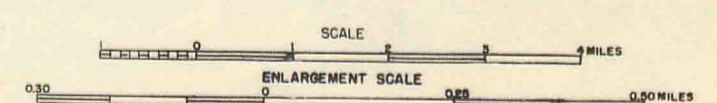


NEW BURLINGTON
CHESTER TOWNSHIP



GENERAL HIGHWAY MAP CLINTON COUNTY OHIO

PREPARED BY THE
OHIO STATE HIGHWAY DEPARTMENT
IN COOPERATION WITH THE
FEDERAL WORKS AGENCY
PUBLIC ROADS ADMINISTRATION
DATA OBTAINED FROM
STATE-WIDE HIGHWAY PLANNING SURVEY



REVISIONS
St. Hwy. Surface Types 1-1-46
Populations 1-1-40

1940
POLYCONIC PROJECTION