

ORDINANCE NO. 2076


ACCEPTING CERTAIN STREETS AND UTILITIES FOR PUBLIC USE.

BE IT ORDAINED BY THE COUNCIL OF THE CITY OF WILMINGTON, STATE OF OHIO:

Section 1. That the section of Jodie Lane from its easternmost point previously dedicated, being a point east of Southridge Avenue, thence west to the right of way to its intersection with U. S. Route 68, and Reba Drive from its intersection with Jodie Lane at a point in the center of Jodie Lane to a point approximately 122.88 feet along the center line of said Reba Drive in Wilmington Green Subdivision, Section 1, as recorded in Vol. 7 at Page 16-C, Plat Records, Clinton County, Ohio, and also all easements as disclosed in said Plat Record together with all water and sewer utilities situated therein and within the street rights of way thereof are hereby accepted as streets and utilities for public use.


Section 2. That this ordinance shall take effect and be in force from and after the earliest period allowed by law.

Passed this 17th day of December, 1981.



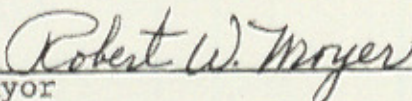
President of Council

ATTEST:



Clerk of Council

Approved by me this 18th day of December, 1981.



Mayor

ODD IN NAME

ROO