

T. R. 156 .5 MI. TO S.H. 72



**ELLIOT
CEMETERY**

CLINTON CO. WAYNE TWP.

OFFICIAL PROJECT NO. 465-42-3-467 &
665-42-3-232

LEGEND	HISTORY
① REVOLUTION	EST 1839
	DONOR WM. ELLIOT
	SURVEY 1027 T. RANSDALE

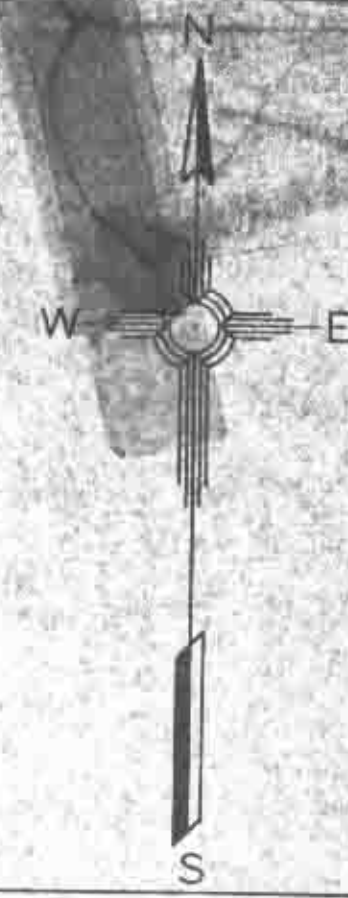
SCALE 20' = 1" .26 ACRE

WAR LOT GRAVE
ALLEN JOHN ① 5 9

WAR LOT GRAVE
TYRRILL JONATHAN F. ① 6 4



S. H. 3



**SLIGO
CEMETERY**

CLINTON CO. ADAMS TWP.

OFFICIAL PROJECT NO. 465-42-3-467 &
665-42-3-232

LEGEND	HISTORY
① CIVIL WAR	SURVEY 2372 T. BANTOP

SCALE 20' = 1" .61 ACRE



**ZURFACE
CEMETERY**

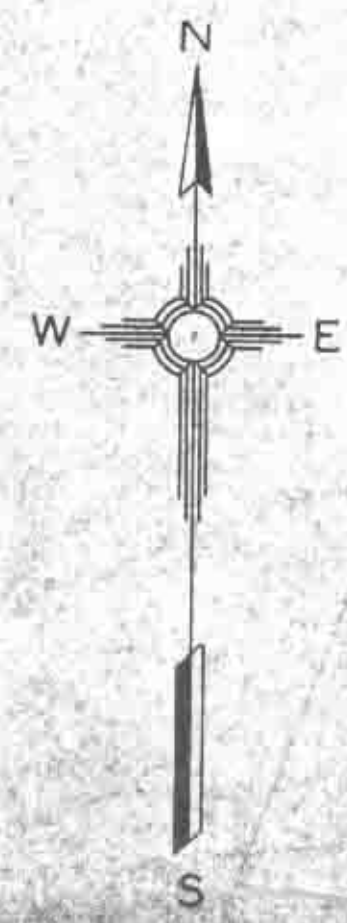
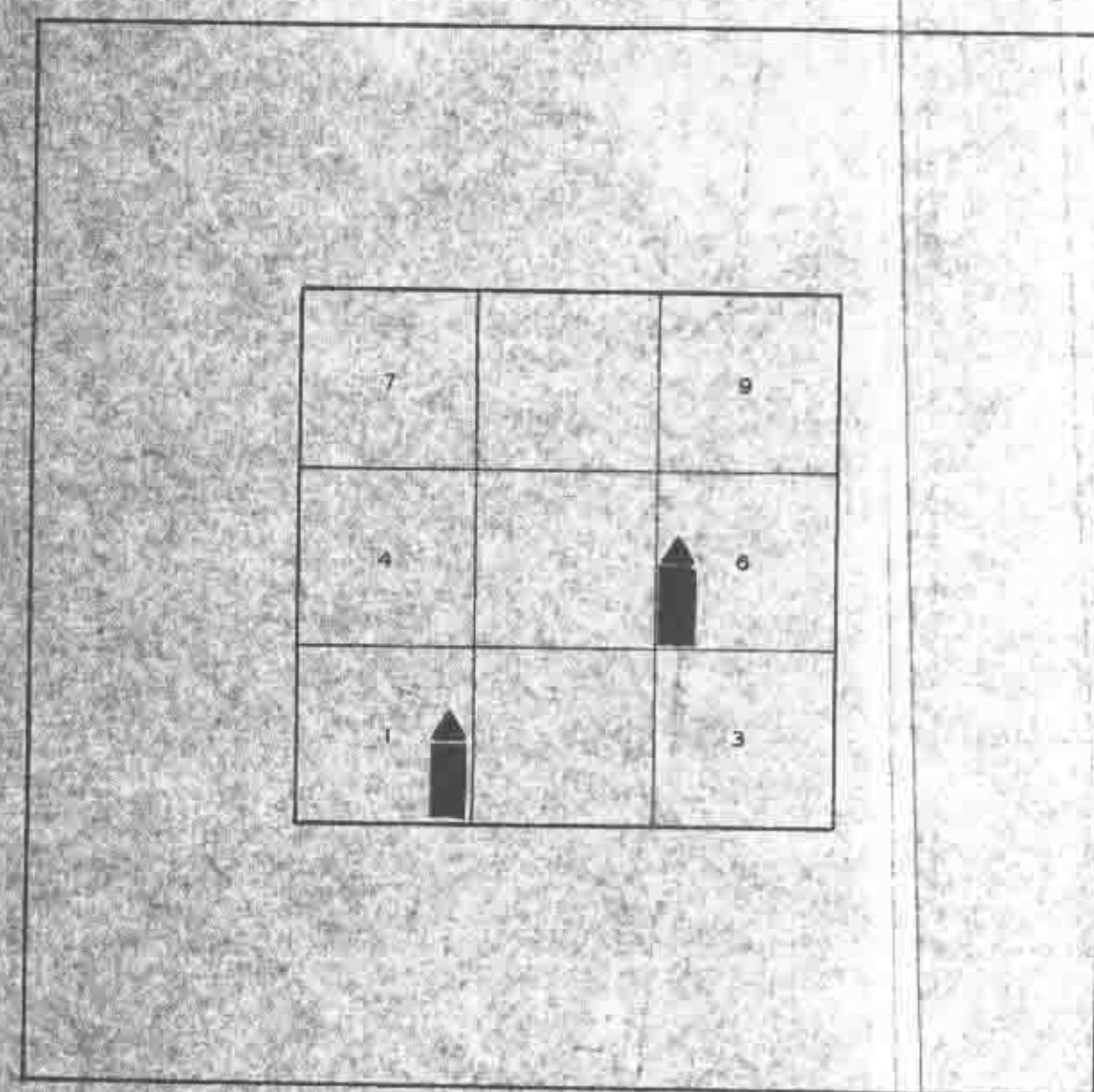
CLINTON CO. WAYNE TWP.

OFFICIAL PROJECT NO. 465-42-3-467 &
665-42-3-232

LEGEND	HISTORY
	SURVEY 1708 S. B. GREEN

SCALE 20' = 1" .50 ACRE

WAR LOT GRAVE
HARRIS GEORGE ① 1 4
HARRIS WILLIAM ① 6 1



**HARRIS
CEMETERY**

CLINTON CO. VERNON TWP.

OFFICIAL PROJECT NO. 465-42-3-467 &
665-42-3-232

LEGEND	HISTORY
① REVOLUTION	SURVEY 1507 S. T. MASON
② CIVIL WAR	DISCONTINUED

SCALE 10' = 1" .03 ACRE

1.2 MI. TO CLEARVILLE
C.H. 4