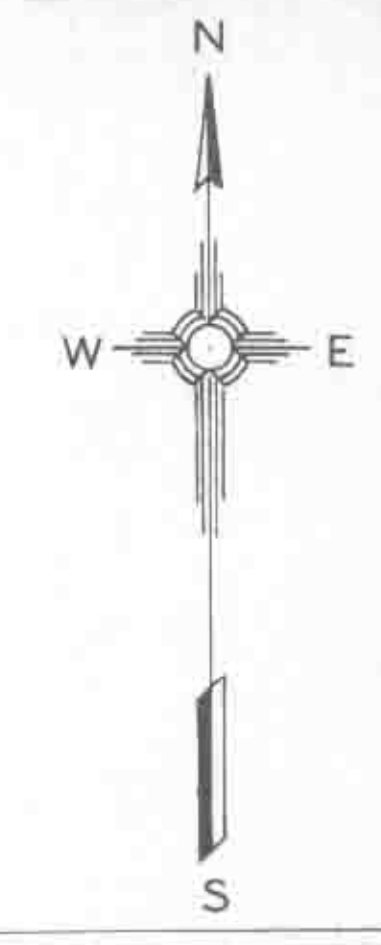
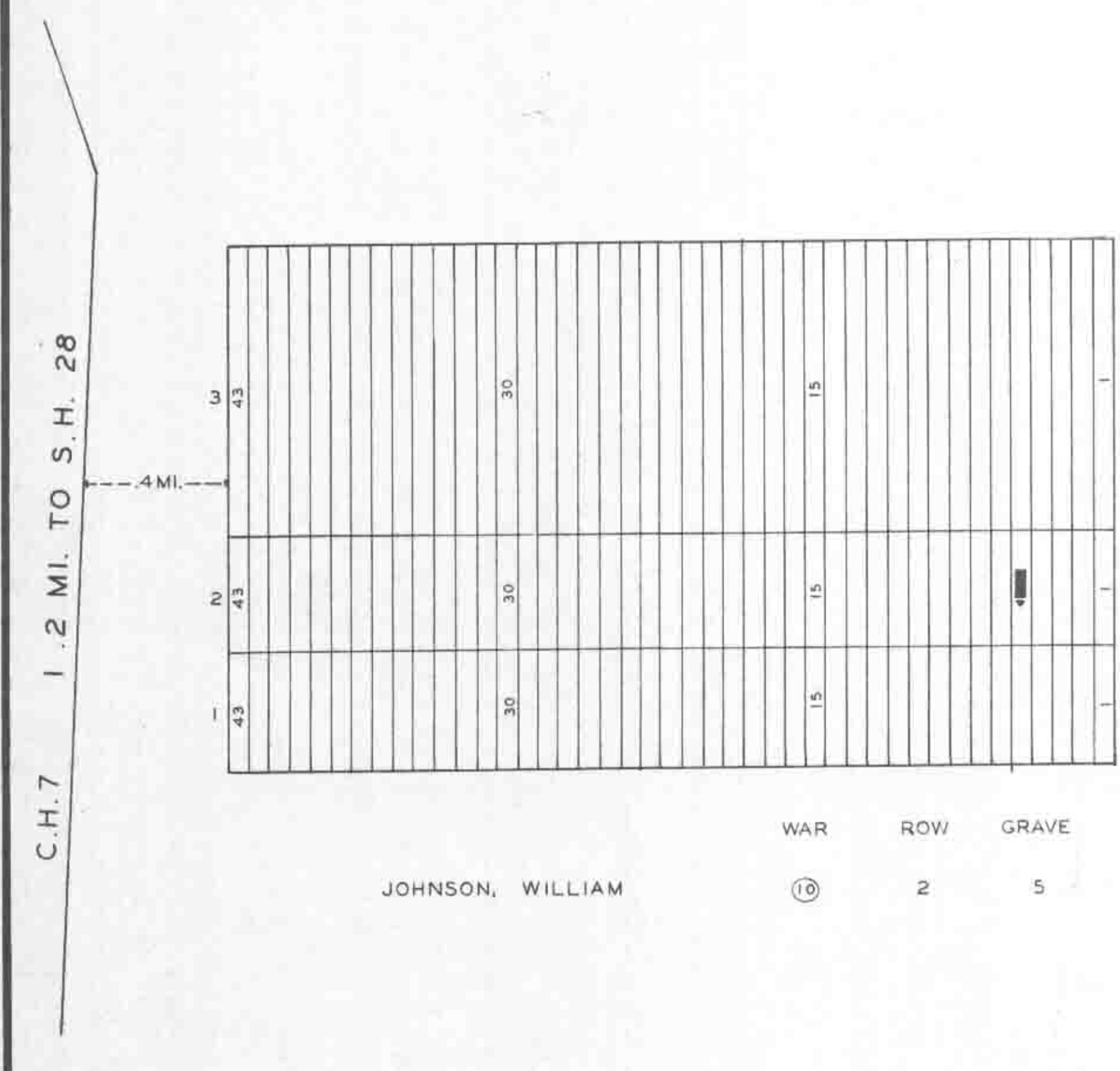


**WALT BETTERTON CEMETERY**  
 CLINTON CO. CLARK TWP.  
 OFFICIAL PROJECT NO. 465-42-3-467 & 665-42-3-232  
**LEGEND HISTORY**  
 SURVEY 2392 W. MILLER  
 DONOR J. BETTERTON  
 SCALE 10' = 1" .10 ACRE

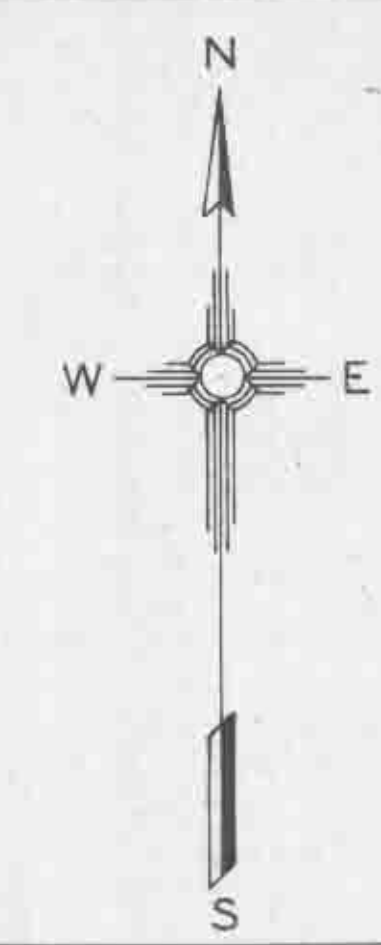
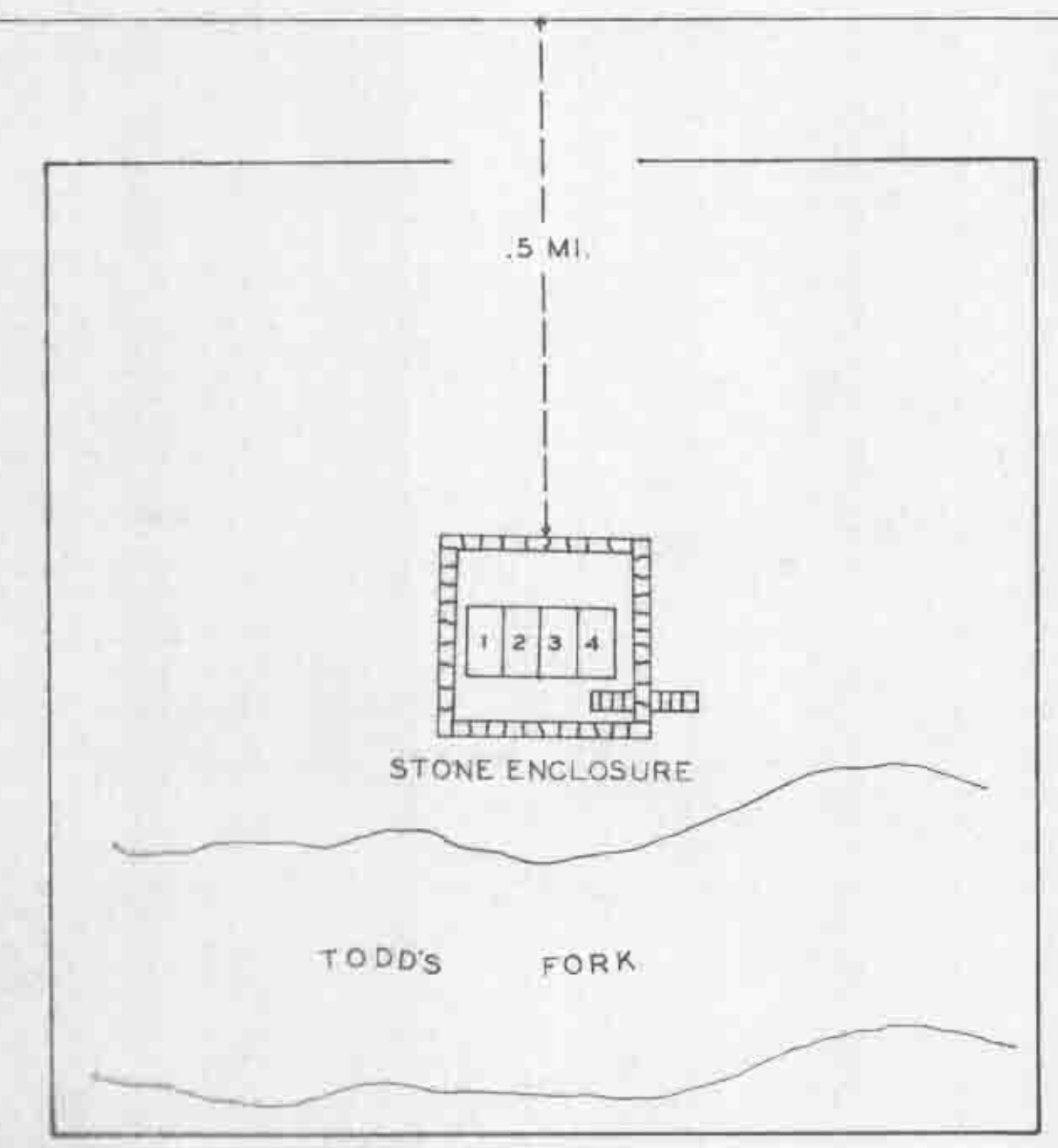


**JOHNSON CEMETERY**  
 CLINTON CO. CLARK TWP.  
 OFFICIAL PROJECT NO. 465-42-3-467 & 665-42-3-232  
**LEGEND HISTORY**  
 SURVEY 4234 W. MILLER  
 DONOR WM. JOHNSON  
 SCALE 20' = 1" .30 ACRE

WAR	ROW	GRAVE
⑩	2	5

JOHNSON, WILLIAM

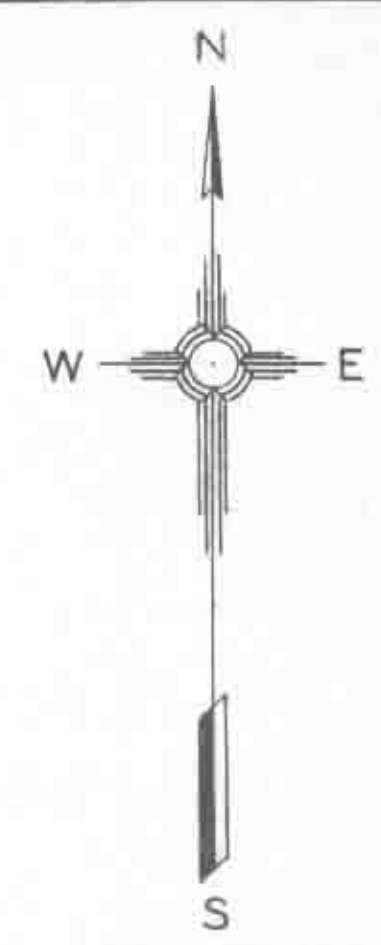
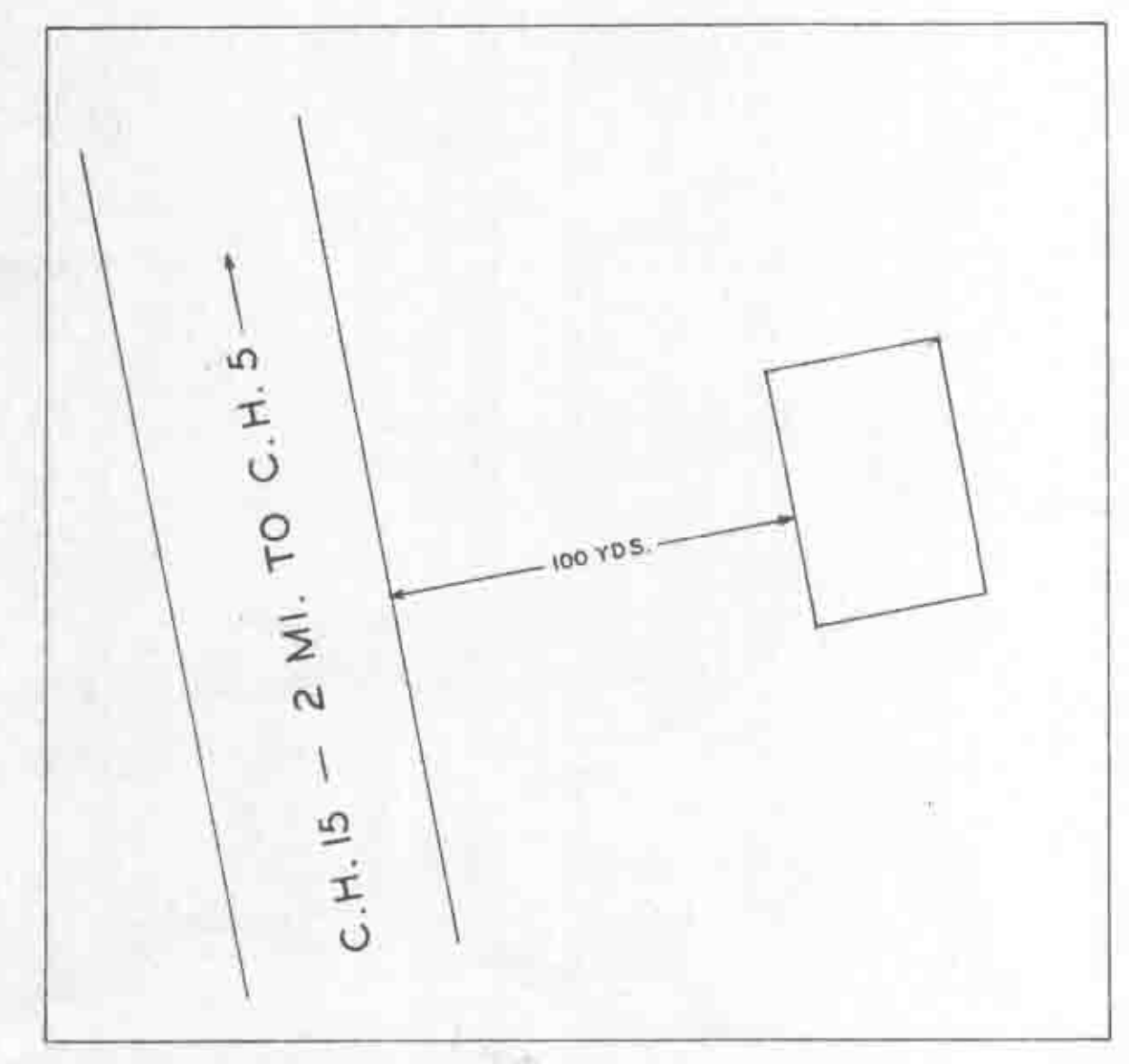
T.R. 199 .5 MI. W. OF S.H. 134



**JENKINS (JACOB) CEMETERY**  
 CLINTON CO. UNION TWP.  
 OFFICIAL PROJECT NO. 465-42-3-467 & 665-42-3-232  
**LEGEND HISTORY**  
 SURVEY 525 D. DUVALL  
 FIRST INTERMENT 1849  
 JACOB JENKINS  
 SCALE 20' = 1" .01 ACRE

WAR	LOT	GRAVE
⑩	1	UNKNOWN

JENKINS, JACOB



**MT. PISGAH CEMETERY**  
 CLINTON CO. CHESTER TWP.  
 OFFICIAL PROJECT NO. 465-42-3-467 & 665-42-3-232  
**LEGEND HISTORY**  
 EST. 1830  
 FIRST INTERMENT JULY 1830  
 SURVEY 3908 R. POLLARD  
 NOW ABANDONED  
 SCALE 20' = 1" .10 ACRE