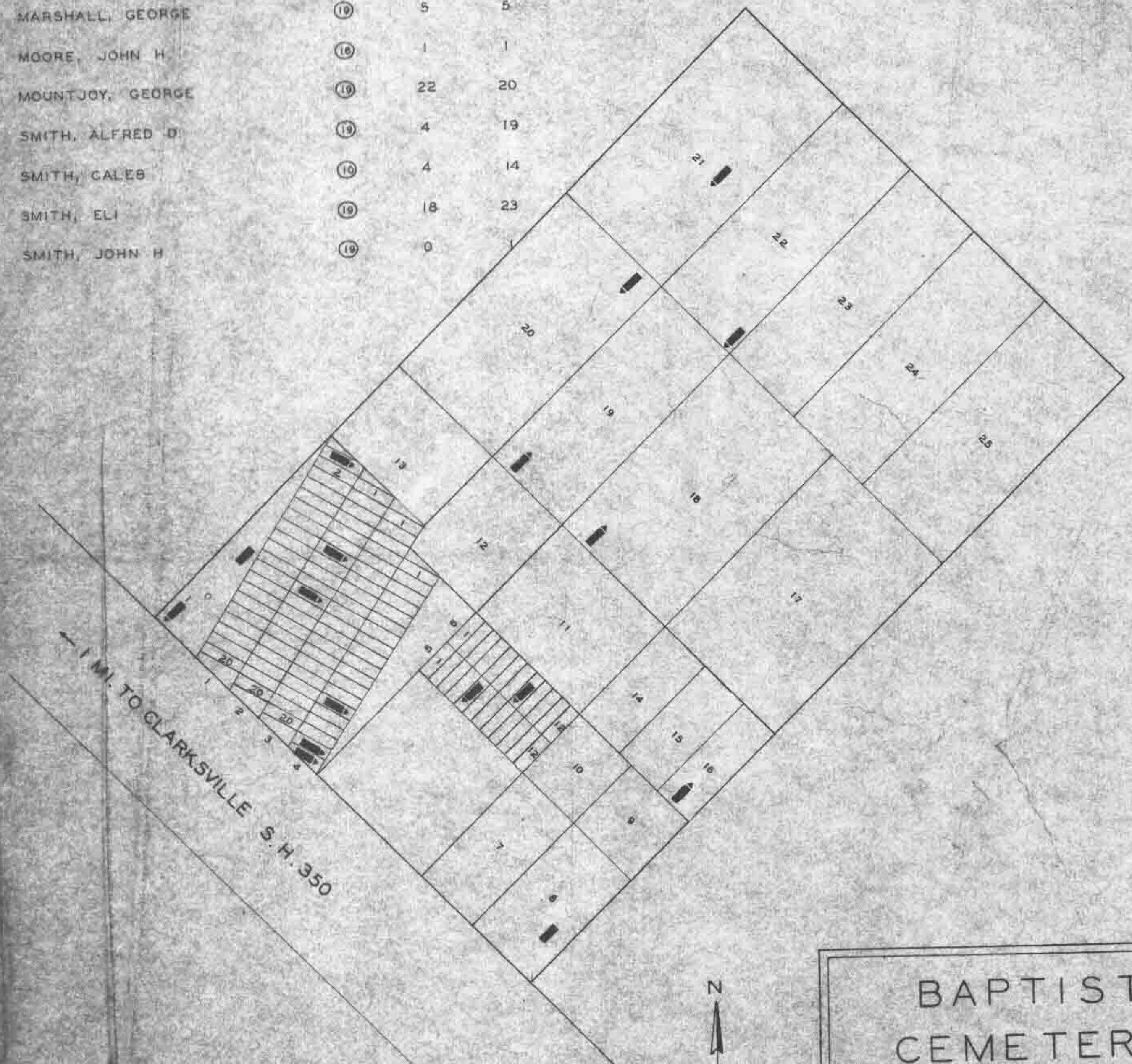


WAR	LOT	GRAVE	WAR	LOT	GRAVE
10	20	8	19	16	4
10	2	11	1		LOCATION UNKNOWN
19	2	7	10	8	1
19	19	22	19		LOCATION UNKNOWN
10	6	8	19	18	4
1	21	4	10	0	6
19	5	5			
10	1	1			
19	22	20			
19	4	19			
10	4	14			
19	18	23			
19	0	1			

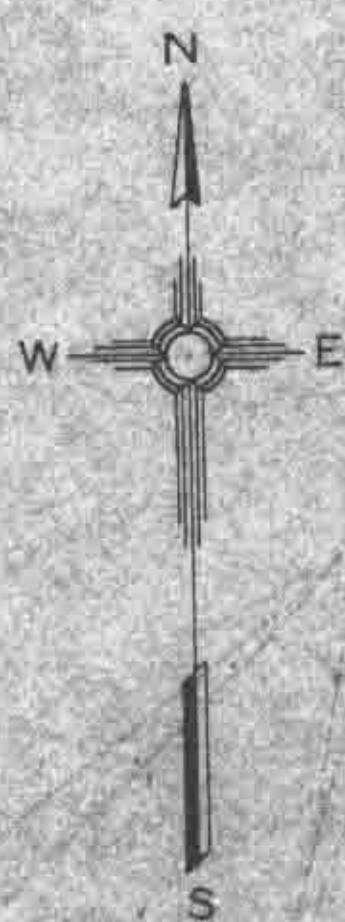


**BAPTIST CEMETERY**  
CLINTON CO. VERNON TWP.


OFFICIAL PROJECT NO. 465-42-3-467 & 665-42-3-232

<b>LEGEND</b>	<b>HISTORY</b>
① REVOLUTION	EST. PRIOR TO 1826
⑩ WAR OF 1812	SURVEY 2227 W. BOYCE
⑪ MEXICAN WAR	
⑱ CIVIL WAR	

SCALE 20" = 1" 80 ACRE



WAR	ROW	GRAVE
19	7	31
19	7	11
19	7	32
10	7	15
10	1	11


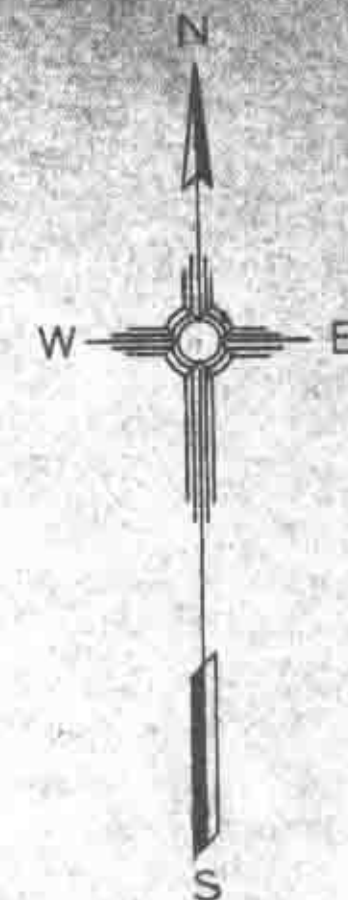


**YEAZEL CEMETERY**  
CLINTON CO. VERNON TWP.

OFFICIAL PROJECT NO. 465-42-3-467 & 665-42-3-232

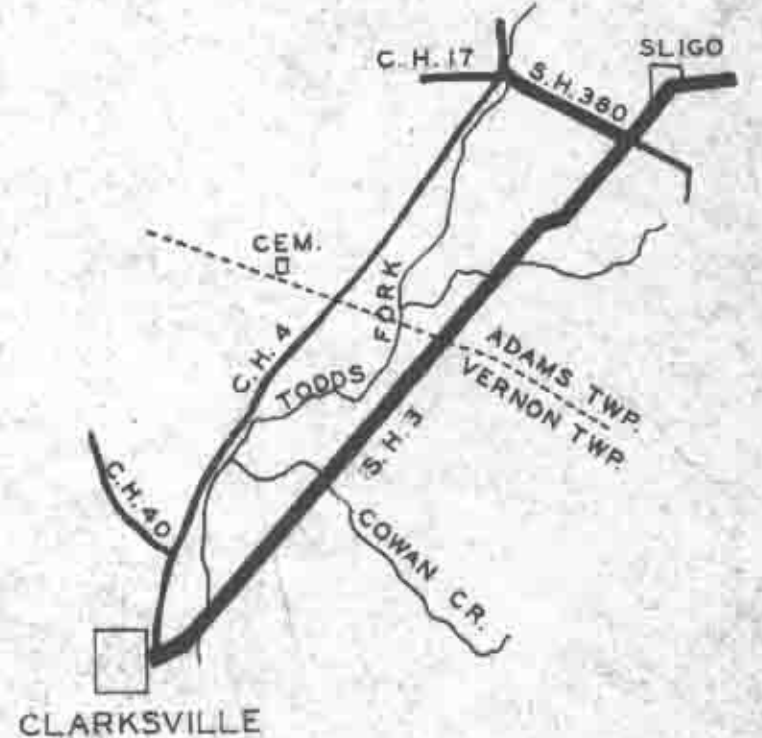
<b>LEGEND</b>	<b>HISTORY</b>
⑩ WAR OF 1812	EST. PRIOR TO 1825
⑱ CIVIL WAR	SURVEY 2754 R. STARK

SCALE 20" = 1" 35 ACRE



WAR	LOT	GRAVE
1	1	15

MC DANIEL, WILLIAM



**STANFIELD CEMETERY**  
CLINTON CO. ADAMS TWP.

OFFICIAL PROJECT NO. 465-42-3-467 & 665-42-3-232

<b>LEGEND</b>	<b>HISTORY</b>
① REVOLUTION	SURVEY 1507 S. T. MASON

SCALE 10" = 1" 10 ACRE

