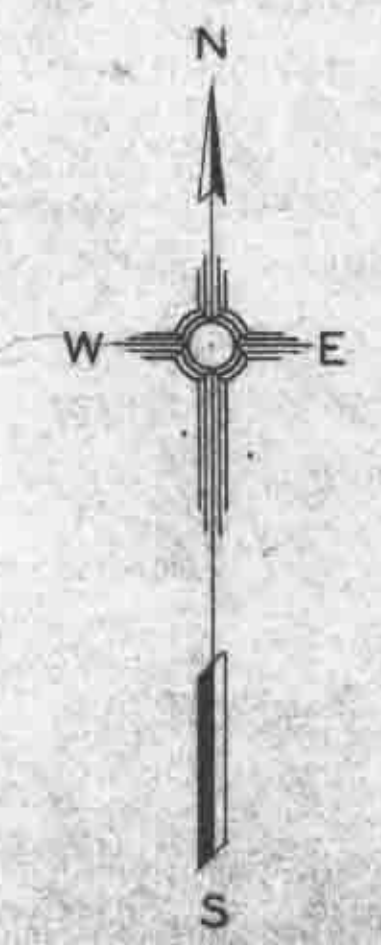


	WAR	LOT	GRAVE
GARRISON, BENJAMIN	(10)	6	14
RUDE, NIGODEMUS	(19)	11	1
RUDE, WILLIAM	(19)	9	13





GARRISON CEMETERY
CLINTON CO. MARION TWP.

OFFICIAL PROJECT NO. 465-42-3-467 & 665-42-3-232

LEGEND	HISTORY
(10) WAR OF 1812	EST. DATE UNKNOWN
(19) CIVIL WAR	SURVEY 1165 C. FEBBIGER

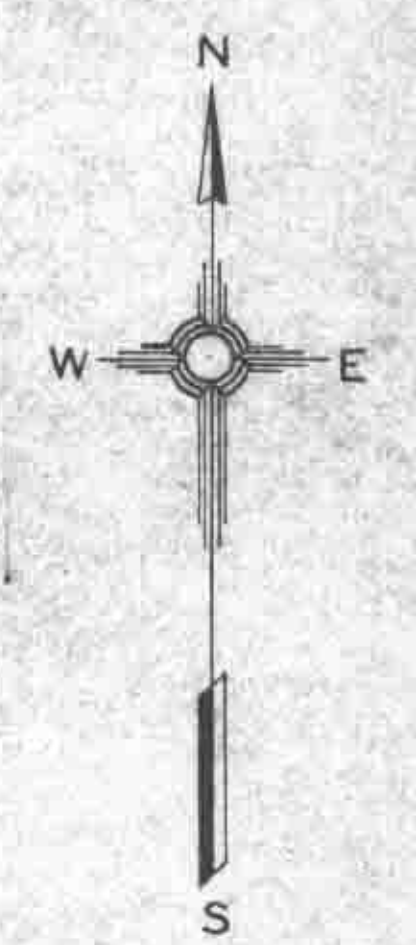
SCALE 20' = 1" .50 ACRE

	SEC. 2	WAR	ROW	GRAVE		SEC. 1	WAR	LOT	GRAVE
BLACK, HEZEKIAH	(19)	7	1		ANDREWS, JACOB	(19)	46	8	
GRAHAM, WILLIAM J.	(19)	1	1		GRAHAM, WILLIAM	(16)	13	2	
HAMMER, ELISHA	(19)	12	9		BRANDENBURG, CHARLES	(25)	50	3	
HOCKETT, LEVI	(19)	7	20		BURGER, CHARLES W.	(18)	87	8	
STEWART, JOHN	(10)	11	28		BURGER, WILLIAM	(31)	54	4	
MOON, ELI	(19)	9	19		FISHER, JOHN R.	(25)	41	1	
					FISHER, JOSHUA W.	(18)	41	6	
					HAMMER, AMOS G.	(19)	21	7	
					HUFFMAN, JOHN	(19)	47	8	
					MILLER, CLARENCE W.	(31)	10	2	
					MOON, JOBE S.	(19)	17	3	
					MOON, JOSEPH H.	(18)	15	2	
					MOON, ROBERT	(19)	24	3	
					PATTON, WILLIAM J.	(19)	90	5	
					WALKER, JOHN R.	(19)	12	3	
					WILES, GEORGE B.	(19)	88	8	
					WILLIAMS, JOHN H.	(18)	44	8	
					WILSON, ELI	(19)	72	1	



C.H. 28

C.H. 14



WESTBORO QKR. CEMETERY
CLINTON CO. JEFFERSON TWP.

OFFICIAL PROJECT NO. 465-42-3-467 & 665-42-3-232

LEGEND	HISTORY
(10) WAR OF 1812	EST. 1828
(16) MEXICAN WAR	SURVEY 3045
(18) CIVIL WAR	J. BRACKENRIDGE
(25) SPANISH AM.	ORIGINAL OWNER
(31) WORLD WAR	DANIEL H. MOON

SCALE 20' = 1" 1.00 ACRE