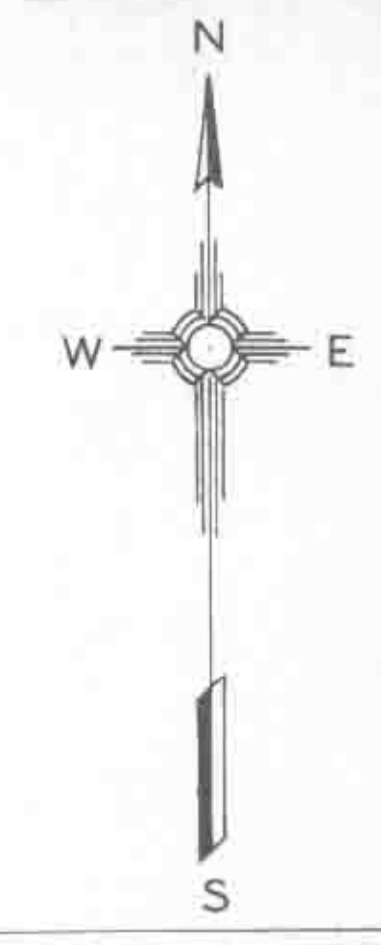
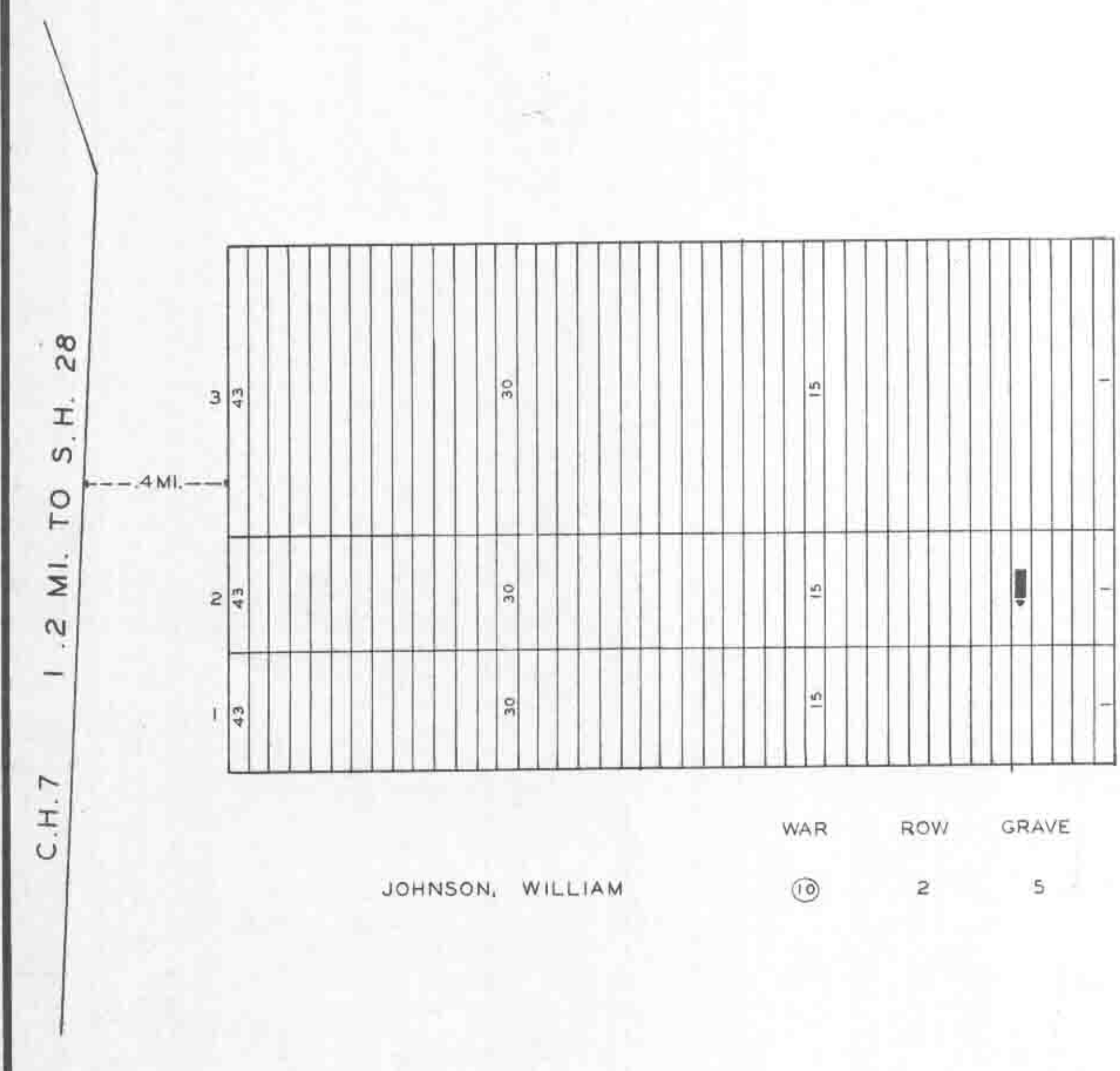


WALT BETTERTON CEMETERY
 CLINTON CO. CLARK TWP.
 OFFICIAL PROJECT NO. 465-42-3-467 & 665-42-3-232
LEGEND HISTORY
 SURVEY 2392 W. MILLER
 DONOR J. BETTERTON
 SCALE 10' = 1" .10 ACRE

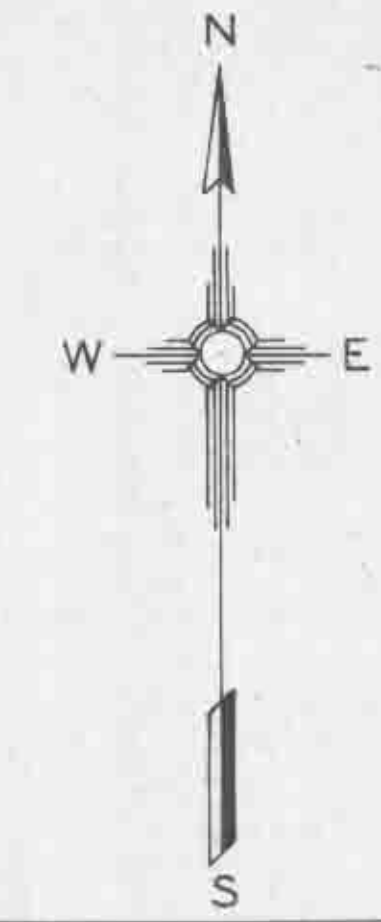
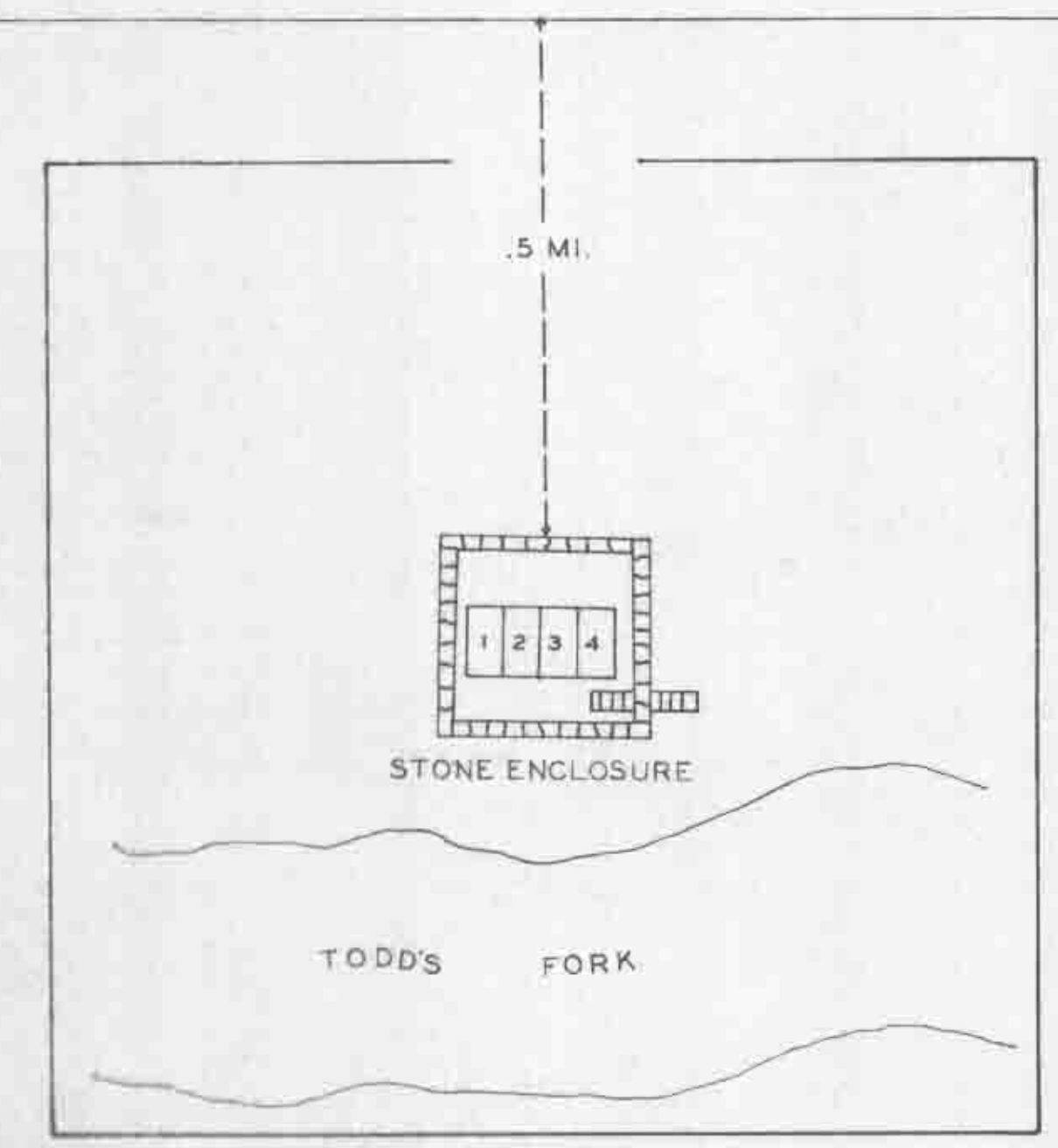


JOHNSON CEMETERY
 CLINTON CO. CLARK TWP.
 OFFICIAL PROJECT NO. 465-42-3-467 & 665-42-3-232
LEGEND HISTORY
 SURVEY 4234 W. MILLER
 DONOR WM. JOHNSON
 SCALE 20' = 1" .30 ACRE

WAR	ROW	GRAVE
⑩	2	5

JOHNSON, WILLIAM

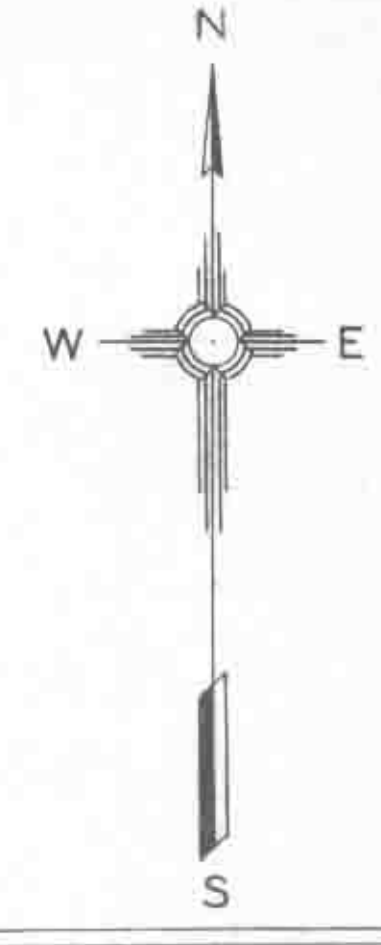
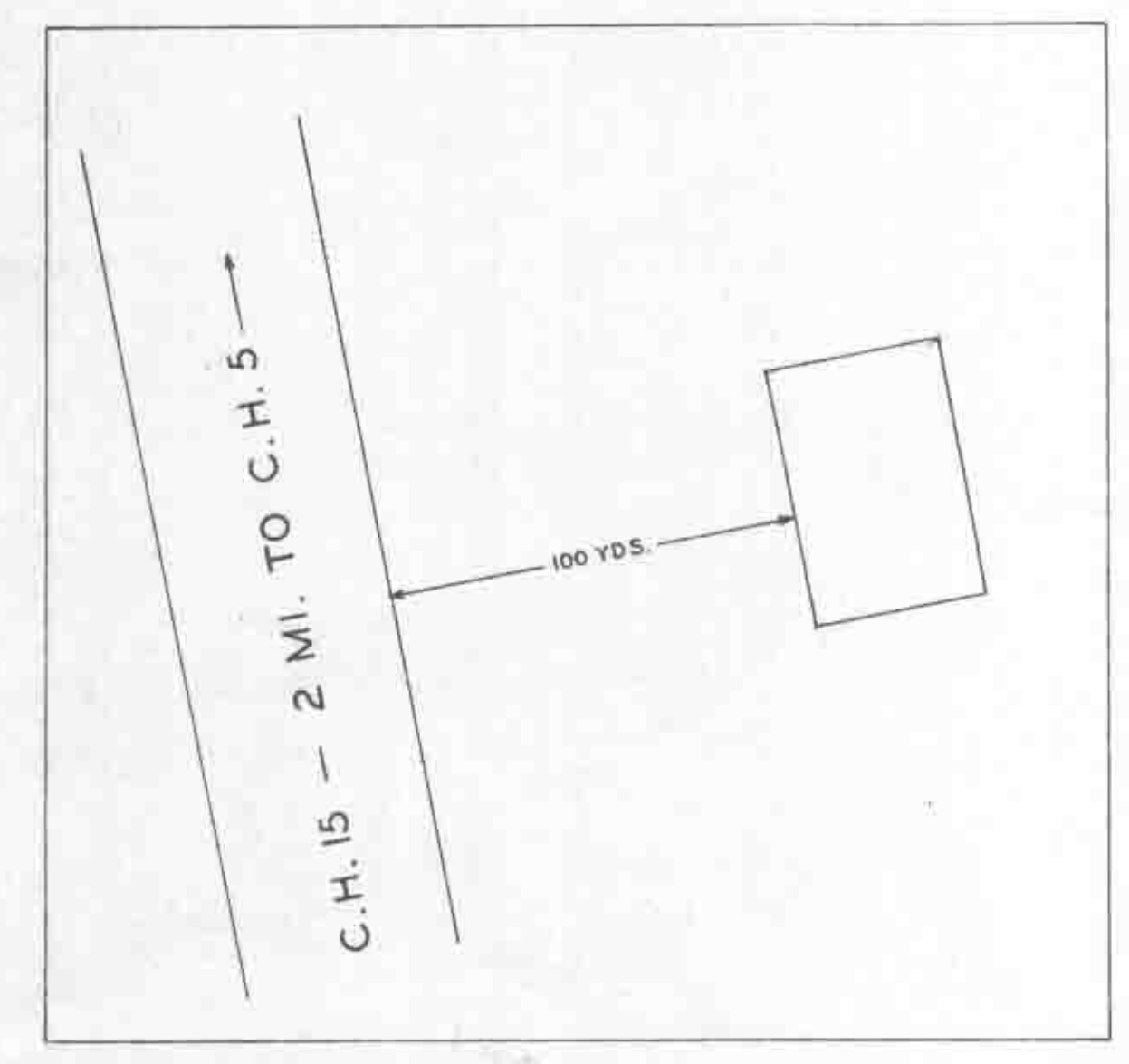
T.R. 199 .5 MI. W. OF S.H. 134



JENKINS (JACOB) CEMETERY
 CLINTON CO. UNION TWP.
 OFFICIAL PROJECT NO. 465-42-3-467 & 665-42-3-232
LEGEND HISTORY
 SURVEY 525 D. DUVALL
 FIRST INTERMENT 1849
 JACOB JENKINS
 SCALE 20' = 1" .01 ACRE

WAR	LOT	GRAVE
⑩	1	UNKNOWN

JENKINS, JACOB



MT. PISGAH CEMETERY
 CLINTON CO. CHESTER TWP.
 OFFICIAL PROJECT NO. 465-42-3-467 & 665-42-3-232
LEGEND HISTORY
 EST. 1830
 FIRST INTERMENT JULY 1830
 SURVEY 3908 R. POLLARD
 NOW ABANDONED
 SCALE 20' = 1" .10 ACRE