

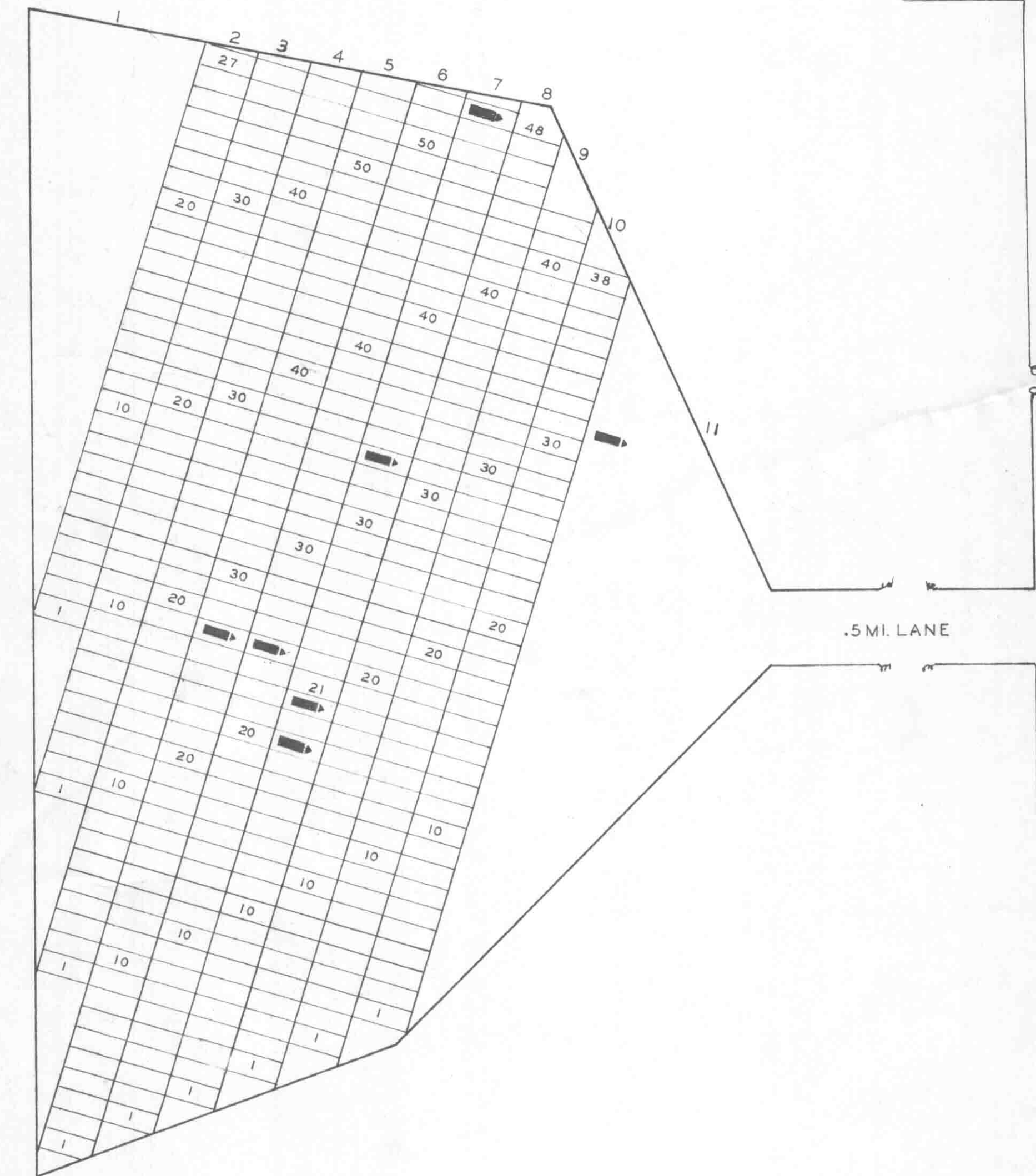
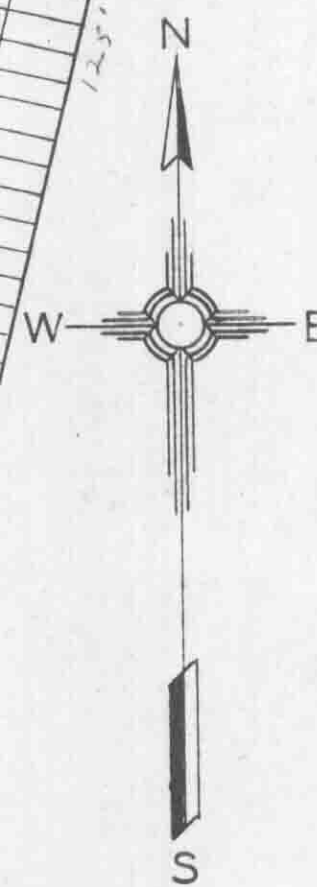
	WAR	ROW	GRAVE
BEAL, JACOB SR.	(10)	6	8
SHIELDS, DAVID	(1)	7	13
STEPHENS, PETER	(1)	5	8
WILLIAMS, JOSEPH	(10)	9	18
WILLIAMS, JESSE SR.	(19)	2 1/2	2
WILLIAMS, JESSE JR.	(19)	2 1/2	3

BAPTIST CEMETERY
SHERRICK FARM
CLINTON CO. LIBERTY TWP.

OFFICIAL PROJECT NO. 465-42-3-467 & 665-42-3-232

<p>LEGEND</p> <p>(1) REVOLUTION</p> <p>(10) WAR OF 1812</p> <p>(19) MEXICAN WAR</p>	<p>HISTORY</p> <p>EST. 1825 BY W. HOBBLETT SURVEY 1728 C. PAGE, FOR THE BAPTIST CHURCH. FIRST MINISTER WAS BLACK ISAAC, A FREED NEGRO SLAVE.</p>
--	---

SCALE 20' = 1" .50 ACRE



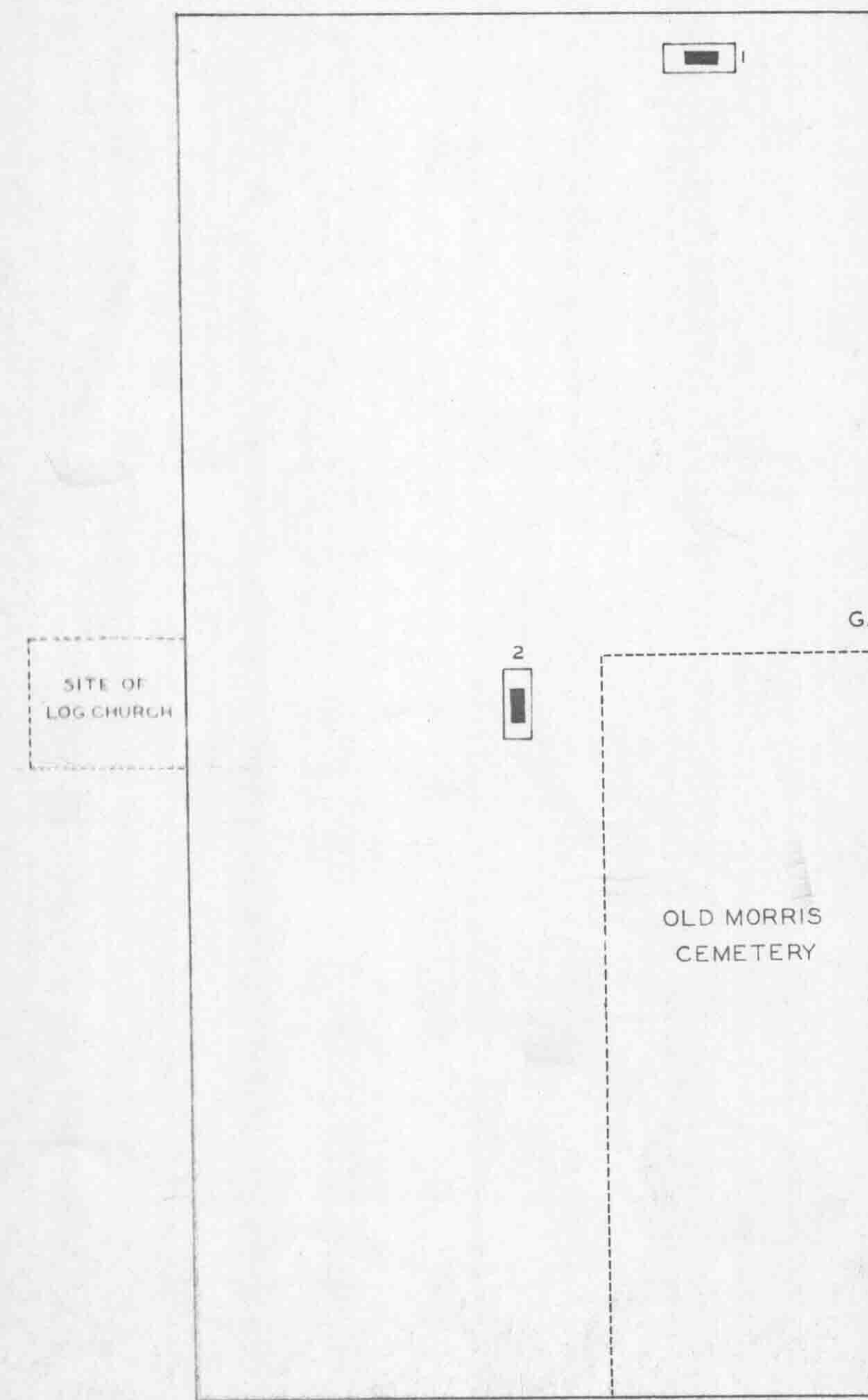
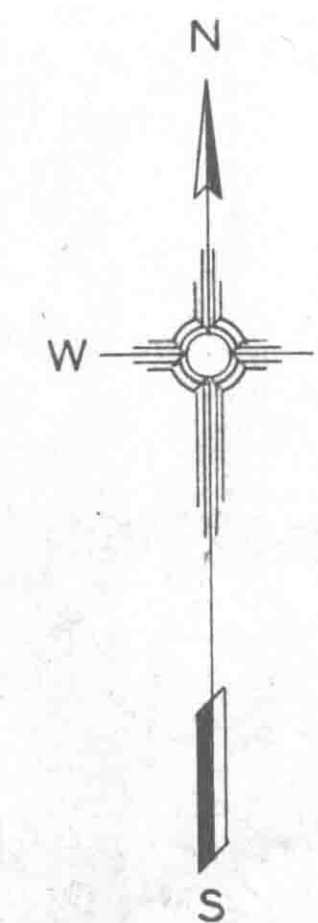
	WAR	ROW	GRAVE
ACHOR, JOHN	(1)	5	26
COLLINS, SAMUEL P.	(10)	11	26
FIRMAN, A. J.	(19)	6	24
STEWART, WILLIAM	(1)	7	20
TRENARY, THOMAS B.	(19)	7	33
CLARK, BENJAMIN	(10)	7	18
SMITHSON, CAMPBELL	(10)	7	50

ACHOR CEMETERY
CLINTON CO. GREENE TWP.

OFFICIAL PROJECT NO. 465-42-3-467 & 665-42-3-232

<p>LEGEND</p> <p>(1) REVOLUTION</p> <p>(10) WAR OF 1812</p> <p>(19) CIVIL WAR</p>	<p>HISTORY</p> <p>DONOR JOHN ACHOR SURVEY 2389 D. BRADFORD</p>
--	---

SCALE 20' = 1" .55 ACRE



	WAR	LOT	GRAVE
DEWITT, ISAAC	(10)	LOCATION UNKNOWN	
FULLER, BENJAMIN	(1)	-	1
PARROTT, JOSEPH	(1)(10)	-	2

WALL ST. CEMETERY
CLINTON CO. UNION TWP.

OFFICIAL PROJECT NO. 465-42-3-467 & 665-42-3-232

<p>LEGEND</p> <p>(1) REVOLUTION</p> <p>(10) WAR OF 1812</p> <p>(19) CIVIL WAR</p>	<p>HISTORY</p> <p>EST. PRIOR TO 1820. SURVEY 1057 T. POSEY. ORIGINAL DONOR ISIAH MORRIS. PREVIOUSLY CALLED OLD METHODIST GRAVEYARD.</p>
--	--

SCALE 20' = 1" .50 ACRE

