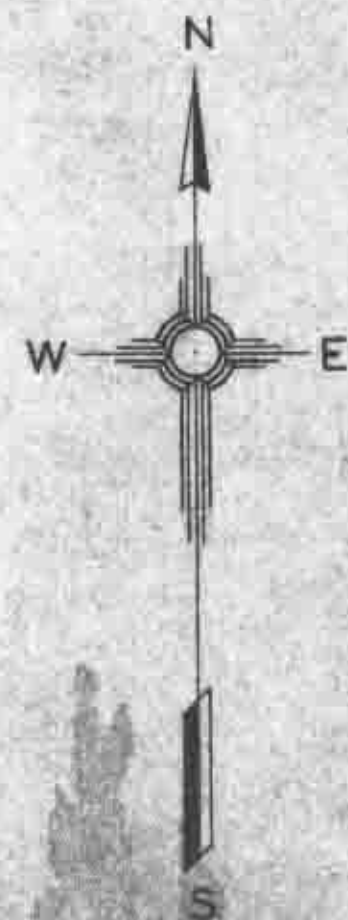


C. H. 60

	WAR	ROW	GRAVE
BEALS, JACOB	(10)	13	39
CAMPBELL, WILLIAM	(19)	11	48
GLANDON, JAMES E.	(19)	5	42
HUDDLESTON, PHILIP	(19)	12	49
HUNT, THOMAS	(19)	6	38
JANNEY, GEORGE	(19)	4	35
MILLER, JOHN	(19)	16	34
MOON, JOHN	(10)	8	14
MOON, JOSEPH P.	(19)	4	29
RIZER, ELLSWORTH C.	(19)	11	50
ROUTH, JOHN	(10)	LOCATION UNKNOWN	
SNYDER, JAMES	(19)	4	22
WILLISON, JOHN G.	(16)	4	10
WINPAGLER, JAMES M.	(19)	4	34
WRIGHT, JOHN	(10)	17	60



**MARTINSVILLE
(QUAKER)
CEMETERY**

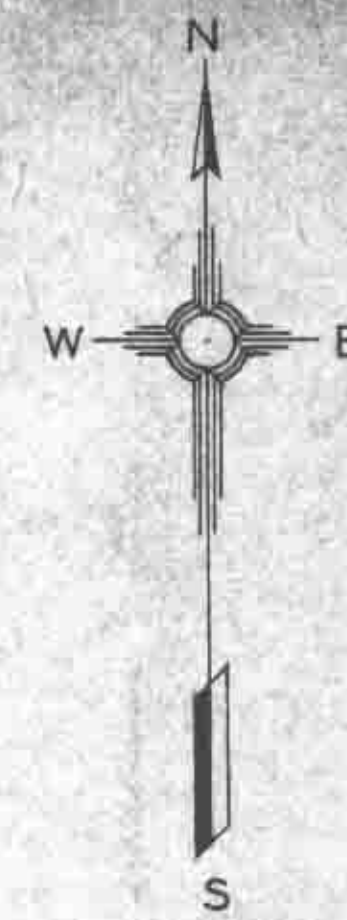

CLINTON CO. CLARK TWP.

OFFICIAL PROJECT NO. 465-42-3-467 &
665-42-3-232

LEGEND HISTORY

(10) WAR OF 1812	EST. 1844
(16) MEXICAN WAR	ORIGINAL OWNER
(19) CIVIL WAR	AARON BETTS
(31) WORLD WAR	DONOR GEN. WM. LYTLE
	SURVEY 2391
	D. BRADFORD

SCALE 20' = 1" 1.75 ACRE



**TURNER
CEMETERY**

CLINTON CO. CLARK TWP.

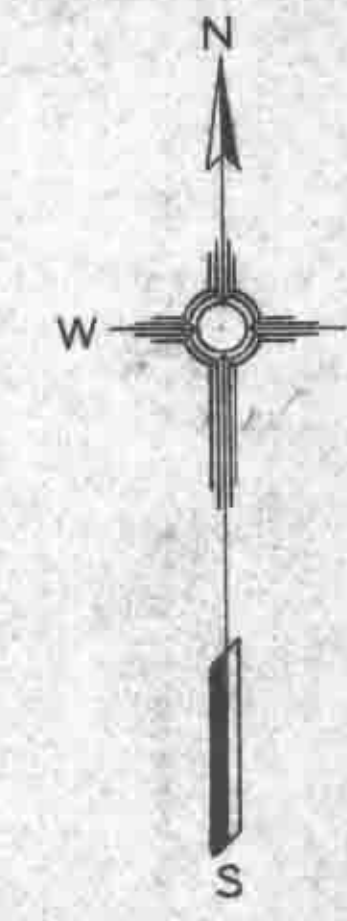
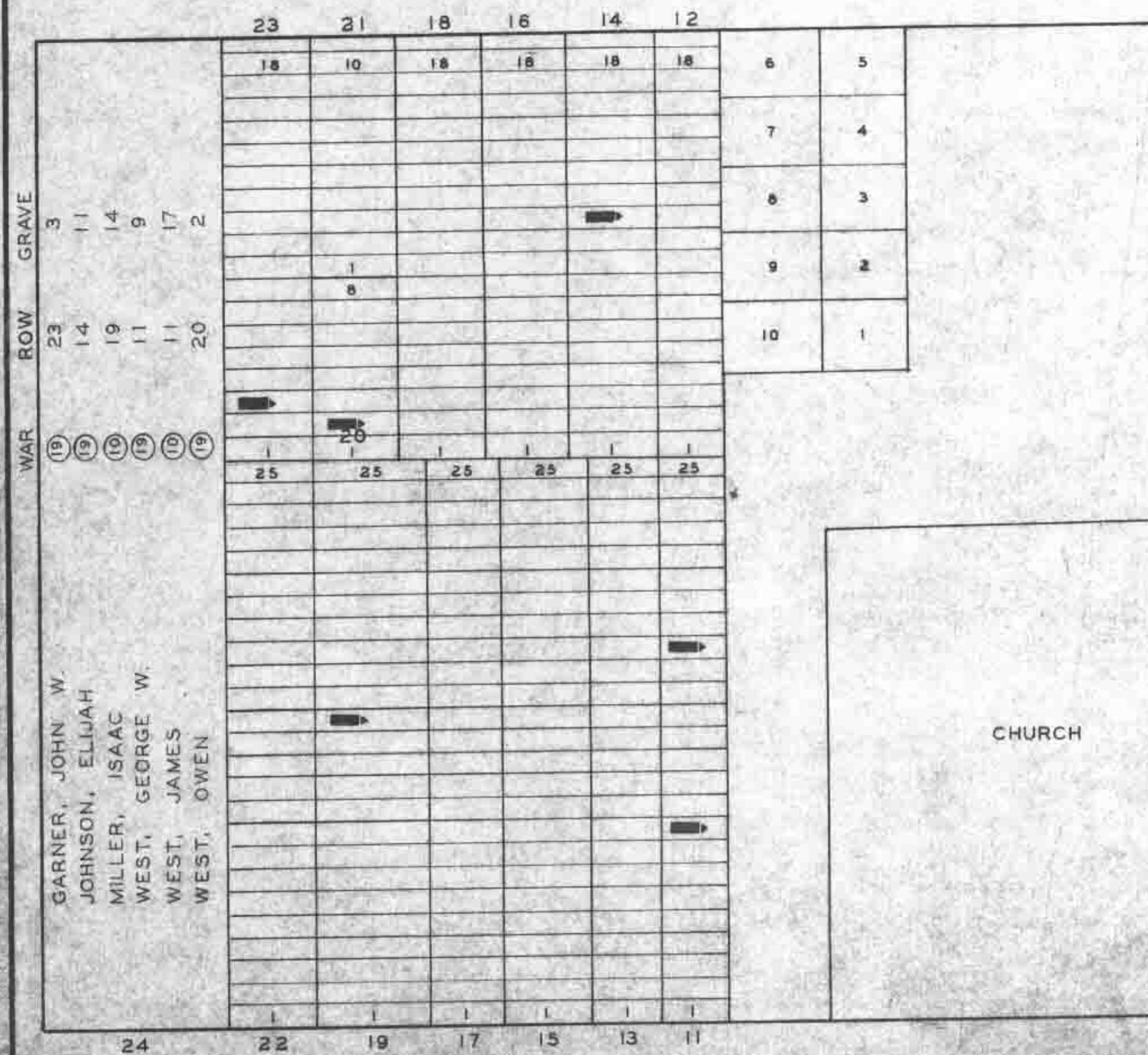
OFFICIAL PROJECT NO. 465-42-3-467 &
665-42-3-232

LEGEND HISTORY

DONOR A. J. TURNER

SURVEY 2391
D. BRADFORD

SCALE 10' = 1" .16 ACRE



**WEST CHAPEL
CEMETERY**

CLINTON CO. CLARK TWP.

OFFICIAL PROJECT NO. 465-42-3-467 &
665-42-3-232

LEGEND HISTORY

(10) WAR OF 1812	EST. PRIOR TO 1857
(16) CIVIL WAR	DONOR OWEN WEST
	SURVEY 4234 W. MILLER

SCALE 20' = 1" .85 ACRE