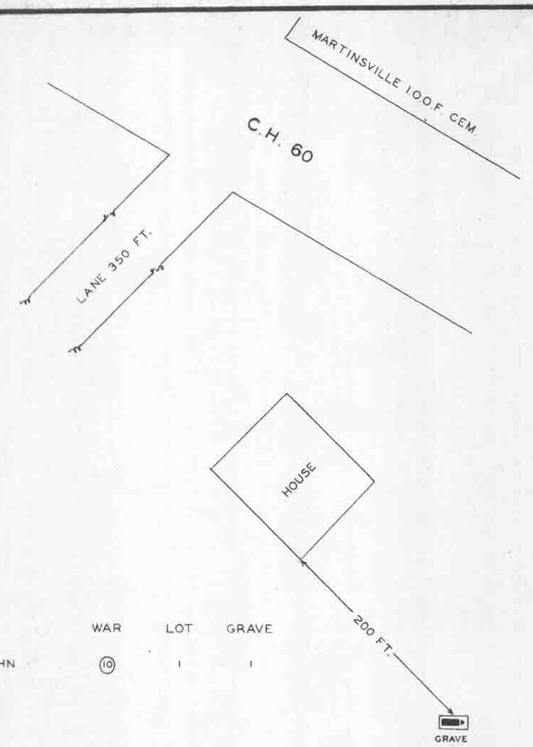

	WAR	LOT	GRAVE
LYTLE, JOHN	10	1	1

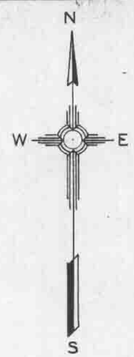

JOHN LYTLE CEMETERY

CLINTON CO. CLARK TWP.

OFFICIAL PROJECT NO. 465-42-3-467 & 665-42-3-232

LEGEND	HISTORY
1 REVOLUTION	SURVEY 2391 D. BRADFORD
10 WAR OF 1812	FIRST INTERMENT 1839 JOHN LYTLE
19 MEXICAN WAR	ORIGINAL OWNER GEN. WILLIAM LYTLE

SCALE 20'= 1" .01 ACRE

	WAR	ROW	GRAVE
BOGAN, BENJAMIN	10	6	26
BOGAN, BENJAMIN	19	6	25
GARRISON, PARRISON	19	7	4
GRAY, GEORGE W.	19	9	13
JOSEPH, JESSE	19	4	8
SMITH, JOHN	10	2	6

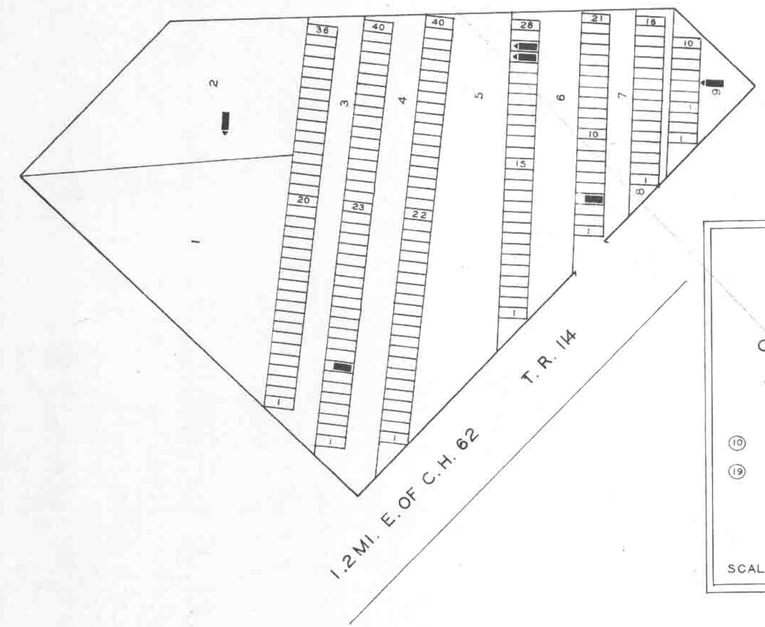

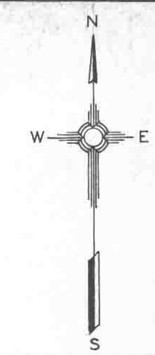

REHOBATH CEMETERY

CLINTON CO. VERNON TWP.

OFFICIAL PROJECT NO. 465-42-3-467 & 665-42-3-232

LEGEND	HISTORY
10 WAR OF 1812	EST. PRIOR TO 1840
19 CIVIL WAR	SURVEY 2706 A. JONES

SCALE 20'= 1" .50 ACRE

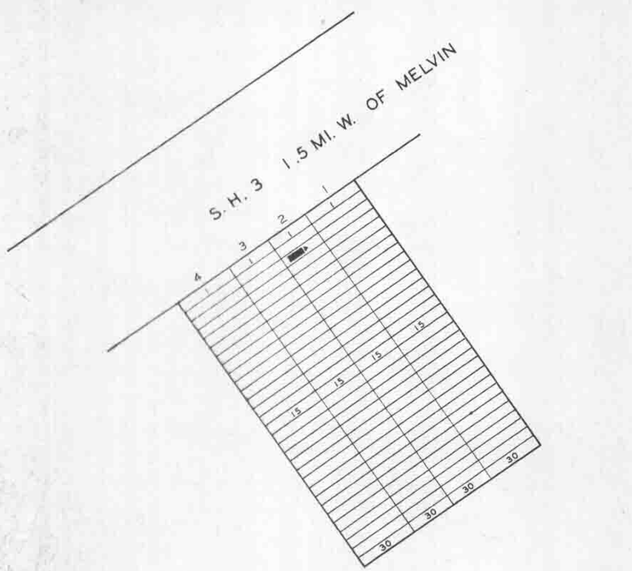

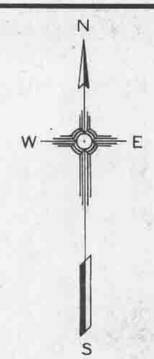

WILSON CEMETERY

CLINTON CO. UNION TWP.

OFFICIAL PROJECT NO. 465-42-3-467 & 665-42-3-232

LEGEND	HISTORY
1 REVOLUTION	EST. ABOUT 1840 PREVIOUSLY CHRISTIAN CHURCH GROUNDS
10 WAR OF 1812	SURVEY 961 N. ANDERSON
19 CIVIL WAR	NOW ABANDONED

SCALE 20'= 1" .15 ACRE

	WAR	ROW	GRAVE
WILSON, JAMES	10	2	3

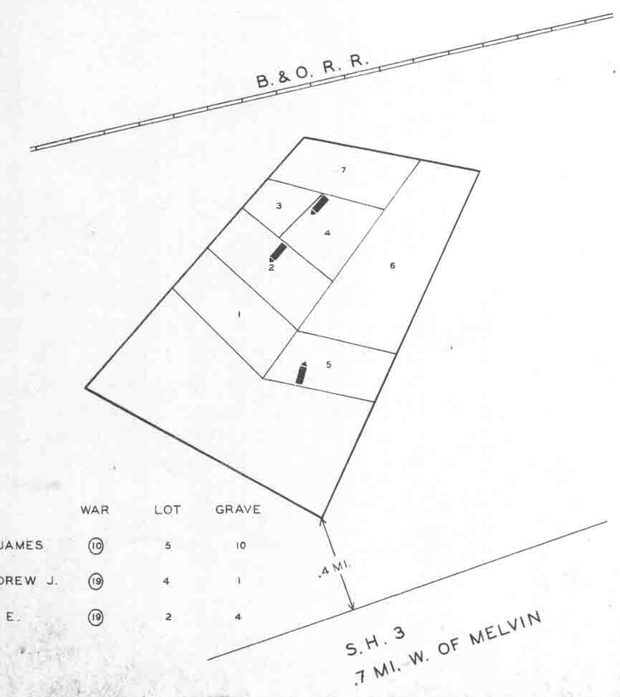

	WAR	LOT	GRAVE
TAYLOR, JAMES	10	5	10
WADE, ANDREW J.	19	4	1
WADE, H. E.	19	2	4

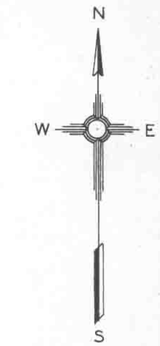

WADE CEMETERY

CLINTON CO. RICHLAND TWP.

OFFICIAL PROJECT NO. 465-42-3-467 & 665-42-3-232

LEGEND	HISTORY
1 REVOLUTION	EST. ABOUT 1830 DONORS J. & G. WADE
10 WAR OF 1812	SURVEY 730 N. ANDERSON
19 CIVIL WAR	NOW ABANDONED

SCALE 20'= 1" .15 ACRE