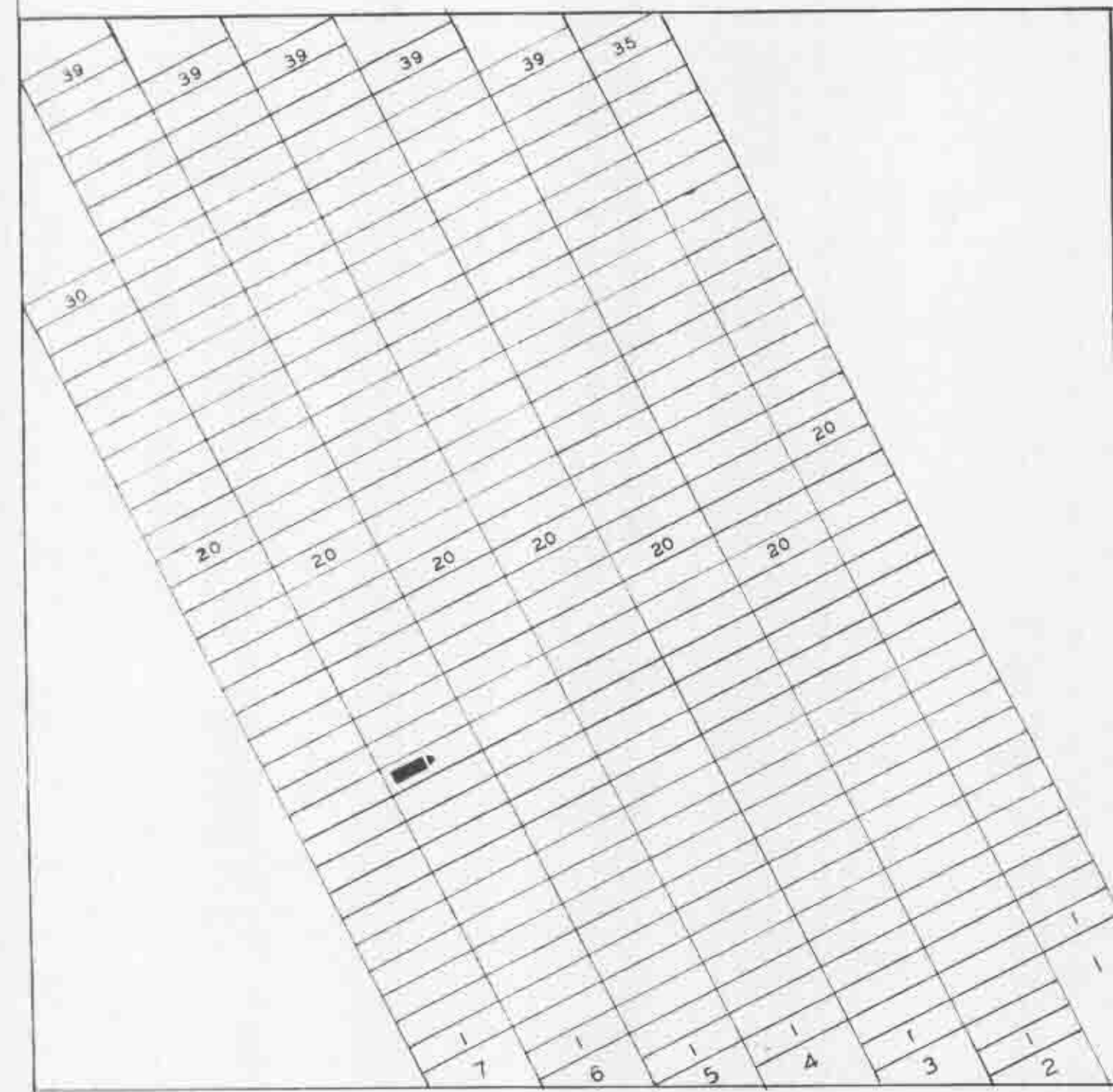


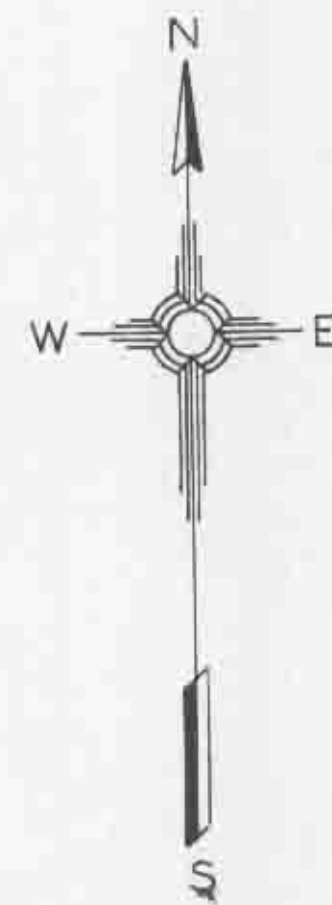
T. R. 235

← 5 MI. TO C.H. 57



JOHNS, WILLIAM

WAR	ROW	GRAVE
⑩	6	12




JOHNS CEMETERY
CLINTON CO. WASHINGTON TWP.

OFFICIAL PROJECT NO. 465-42-3-467 &
665-42-3-232

LEGEND	HISTORY
1 REVOLUTION	EST. DATE UNKNOWN
10 WAR OF 1812	SURVEY 619 T. DIX
19 CIVIL WAR	

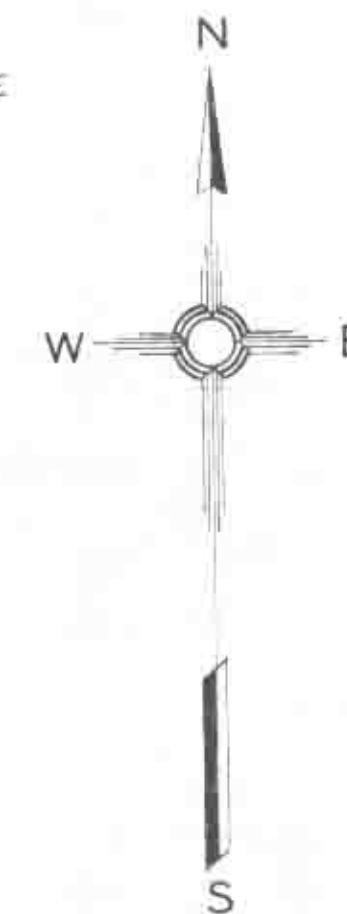
SCALE 20' = 1" .50 ACRE



← 2.5 MI. TO REEVILLE

CHANNEL, JAMES H.
COULTER, JOHN
COULTER, WILLIAM
SPENCER, JAMES

WAR	LOT	GRAVE
⑩	53	4
⑩	1	10
⑩	1	8
① ⑩	2	2



COULTER CEMETERY
CLINTON CO. WILSON TWP.

OFFICIAL PROJECT NO. 465-42-3-467 &
665-42-3-232

LEGEND	HISTORY
① REVOLUTION	EST. DATE UNKNOWN
⑩ WAR OF 1812	SURVEY 736 W. TAYLOR
⑩ CIVIL WAR	DONOR JOHN COULTER

SCALE 20' = 1" .75 ACRE