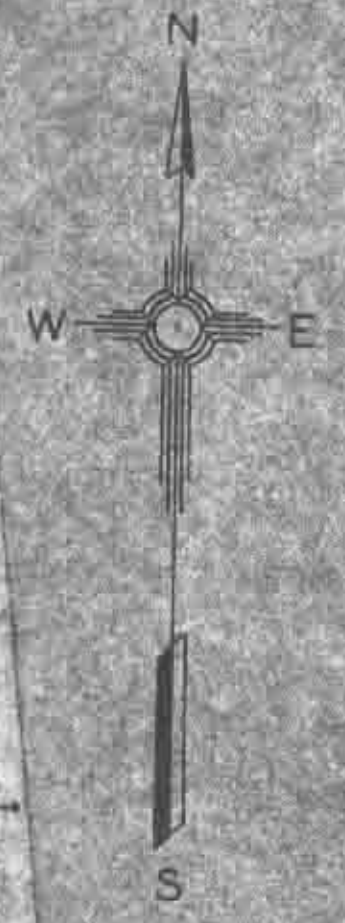



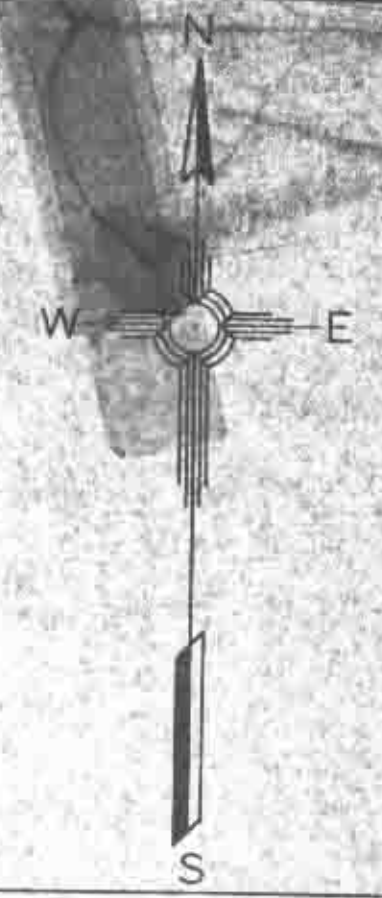
WAR LOT GRAVE
ALLEN, JOHN 5 9



ELLIOT CEMETERY
CLINTON CO. WAYNE TWP.
OFFICIAL PROJECT NO. 465-42-3-467 & 665-42-3-232
LEGEND HISTORY
① REVOLUTION EST. 1839
DONOR WM. ELLIOT
SURVEY 1027 T. RANSDALE
SCALE 20' = 1" 26 ACRE

T. R. 156 .5 MI. TO S.H. 72


WAR LOT GRAVE
TYRRILL, JONATHAN F. 6 4



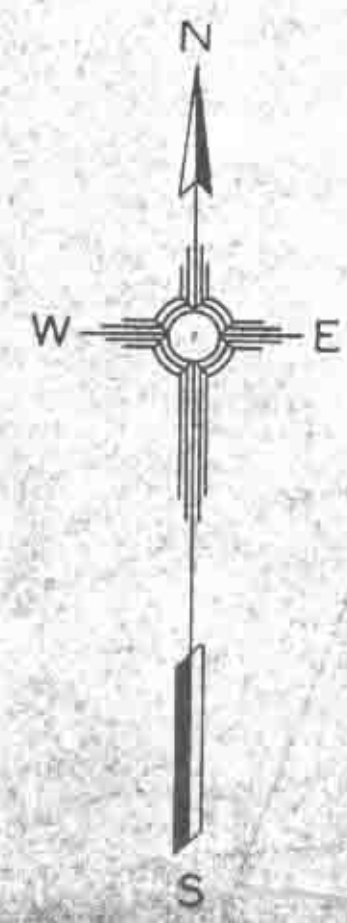
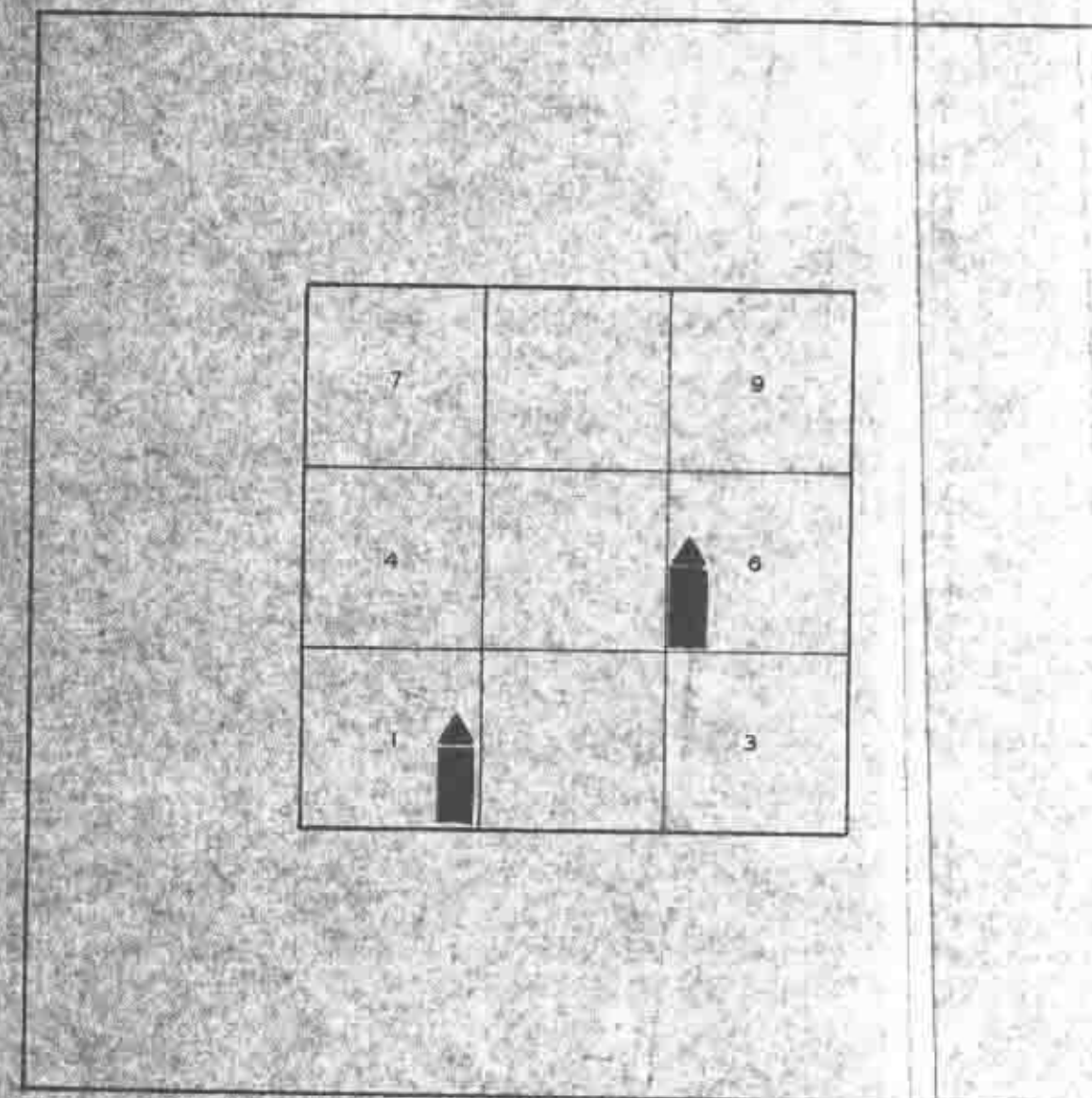
SLIGO CEMETERY
CLINTON CO. ADAMS TWP.
OFFICIAL PROJECT NO. 465-42-3-467 & 665-42-3-232
LEGEND HISTORY
① CIVIL WAR SURVEY 2372 T. BANTOP
SCALE 20' = 1" 61 ACRE

S. H. 3

WAR LOT GRAVE
HARRIS, GEORGE ① 1 4
HARRIS, WILLIAM ① 6 1



ZURFACE CEMETERY
CLINTON CO. WAYNE TWP.
OFFICIAL PROJECT NO. 465-42-3-467 & 665-42-3-232
LEGEND HISTORY
SURVEY 1708 S. B. GREEN
SCALE 20' = 1" 50 ACRE



HARRIS CEMETERY
CLINTON CO. VERNON TWP.
OFFICIAL PROJECT NO. 465-42-3-467 & 665-42-3-232
LEGEND HISTORY
① REVOLUTION SURVEY 1507 S. T. MASON
② CIVIL WAR DISCONTINUED
SCALE 10' = 1" 03 ACRE

1 MI. TO CLEARVILLE
0.2 MI. C.H. 4