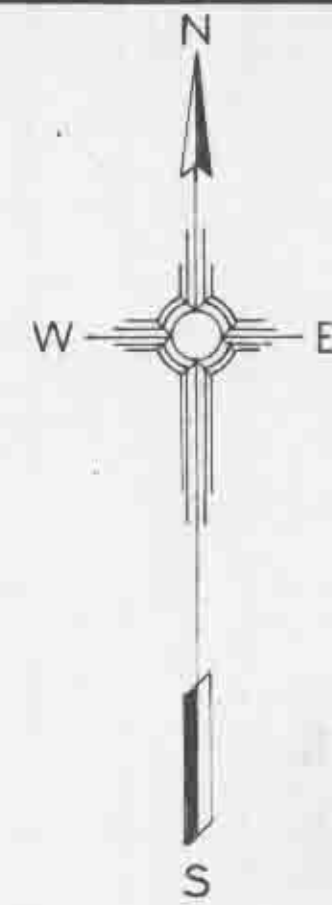


WAR	ROW	GRAVE
⑩	6	10
⑩	11	5
⑩	11	9
⑩	12	1

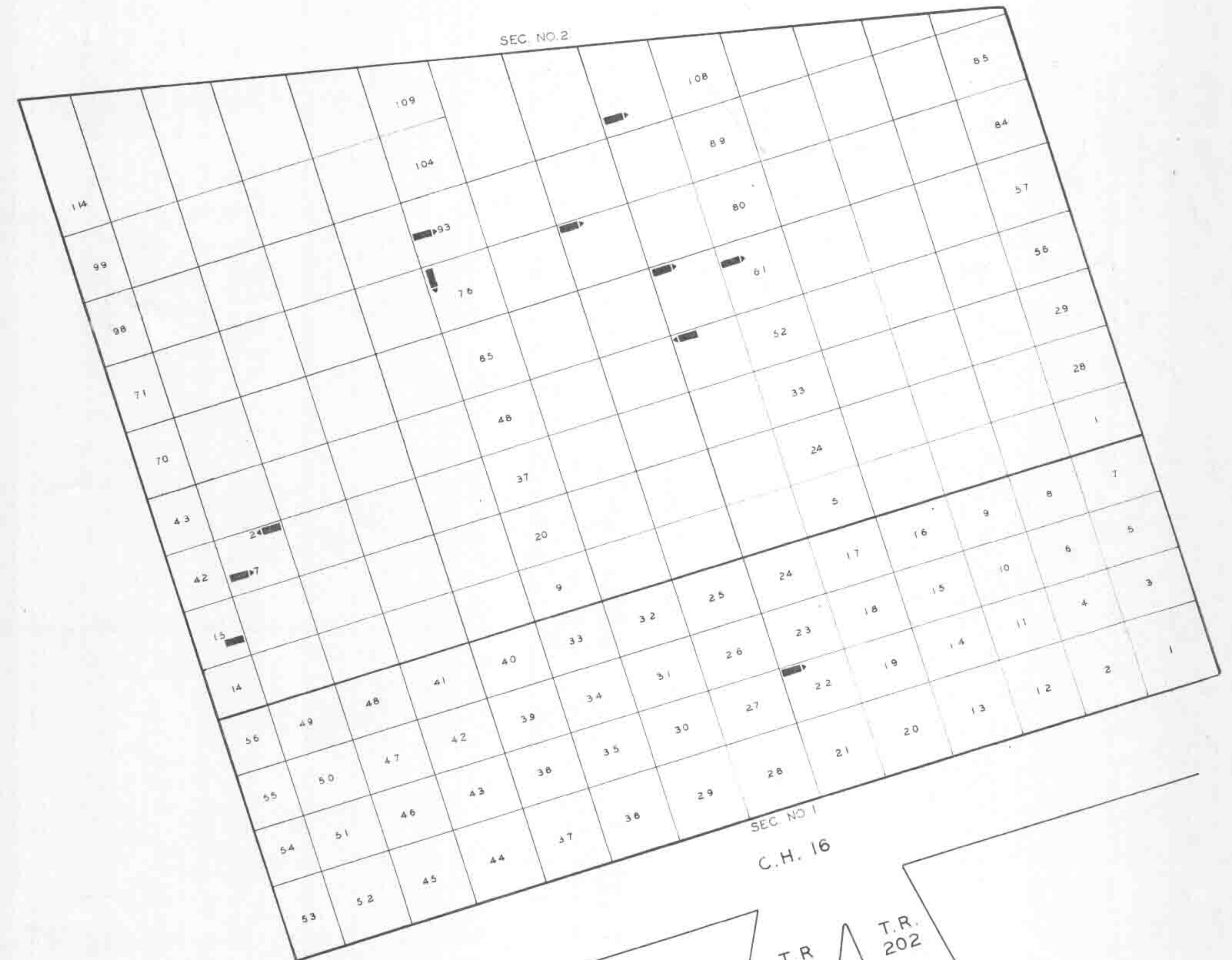


RICHLAND M.P.
CEMETERY
CLINTON CO. RICHLAND TWP.

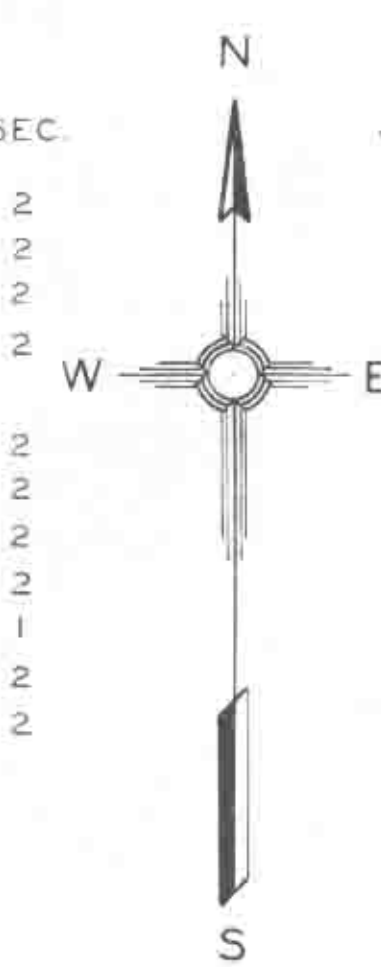
OFFICIAL PROJECT NO. 465 42 3 467 &
665 42 3 232

LEGEND	HISTORY
⑩ WAR OF 1812	EST. 1864
⑩ MEXICAN WAR	
⑩ CIVIL WAR	SURVEY 732 W. LINDSEY

SCALE 20' = 1" .50 ACRE



WAR	LOT	GRAVE	SEC.
⑩	76	1	2
⑩	93	5	2
⑩	41	7	2
⑩	41	2	2
⑩	78	1	2
⑩	51	1	2
⑩	61	3	2
⑩	107	11	2
⑩	22	1	1
⑩	62	1	2
⑩	15	8	2

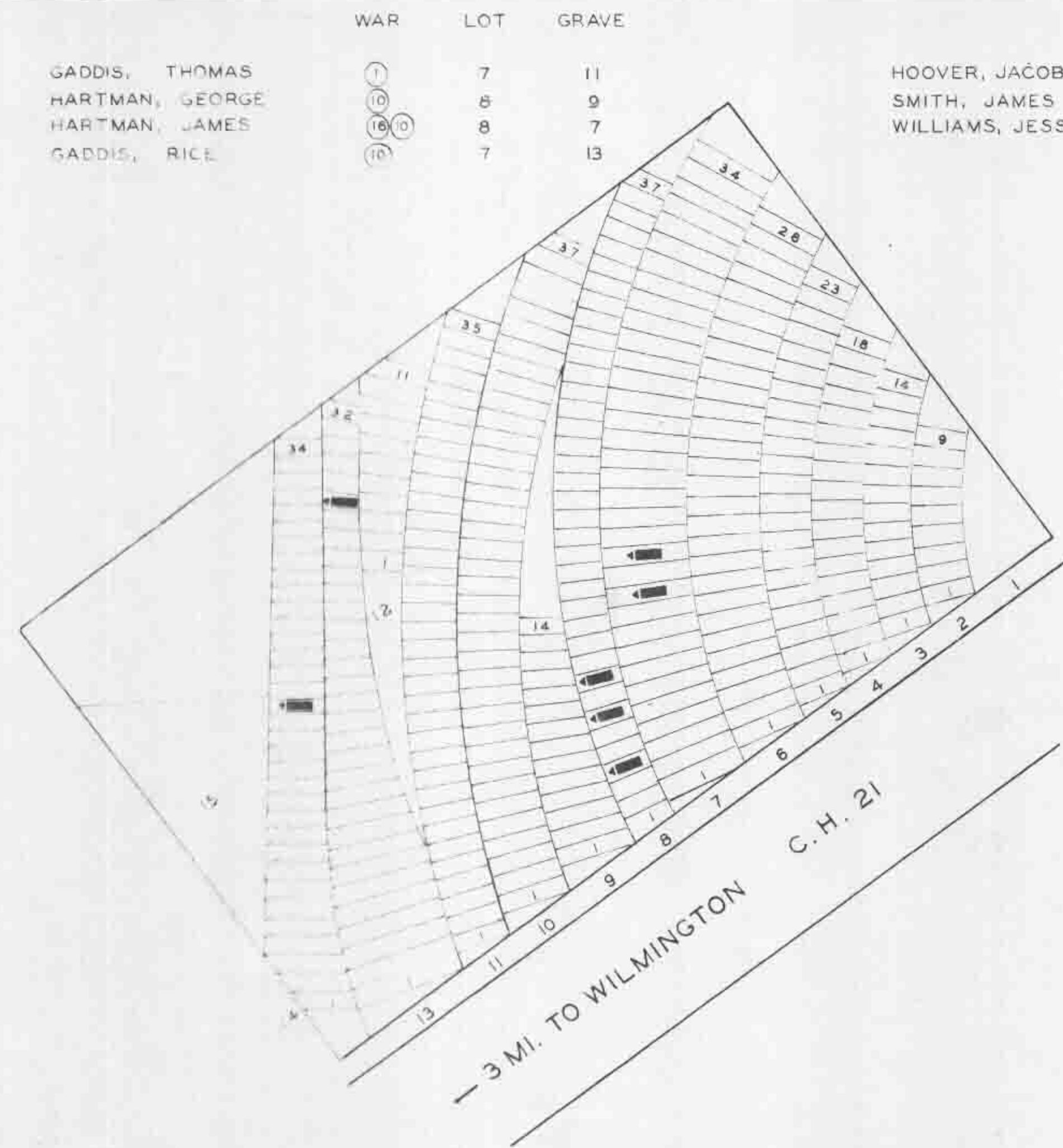


CENTER
CEMETERY
CLINTON CO. UNION TWP.

OFFICIAL PROJECT NO. 465-42-3-467 &
665-42-3-232

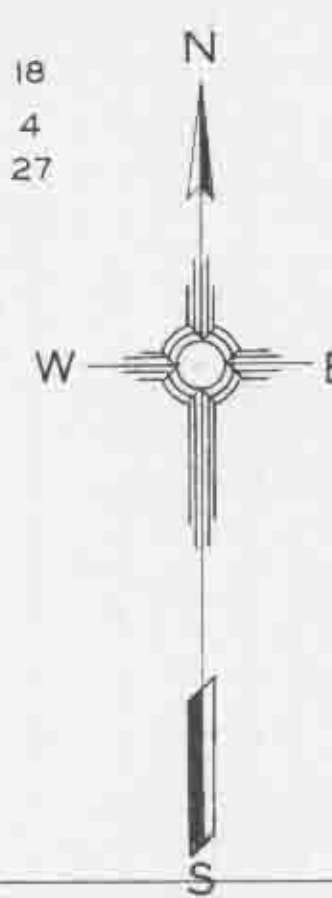
LEGEND	HISTORY
① REVOLUTION	EST. 1803
⑩ WAR OF 1812	DONOR JAMES MURRAY
⑩ CIVIL WAR	FIRST INTERMENT 1804
	SURVEY 1558 H. GATES

SCALE 20' = 1" 1.25 ACRES



WAR	LOT	GRAVE
①	7	11
⑩	8	9
⑩	8	7
⑩	7	13

WAR	ROW	GRAVE
⑩	14	18
⑩	8	4
⑩	13	27



GADDIS
CEMETERY
CLINTON CO. UNION TWP.

OFFICIAL PROJECT NO. 465-42-3-467 &
665-42-3-232

LEGEND	HISTORY
① REVOLUTION	EST. ABOUT 1825
⑩ WAR OF 1812	NOW ABANDONED
⑩ MEXICAN WAR	DONOR COL. T. GADDIS
⑩ CIVIL WAR	SURVEY 2692 W. HAWKINS

SCALE 20' = 1" .40 ACRE